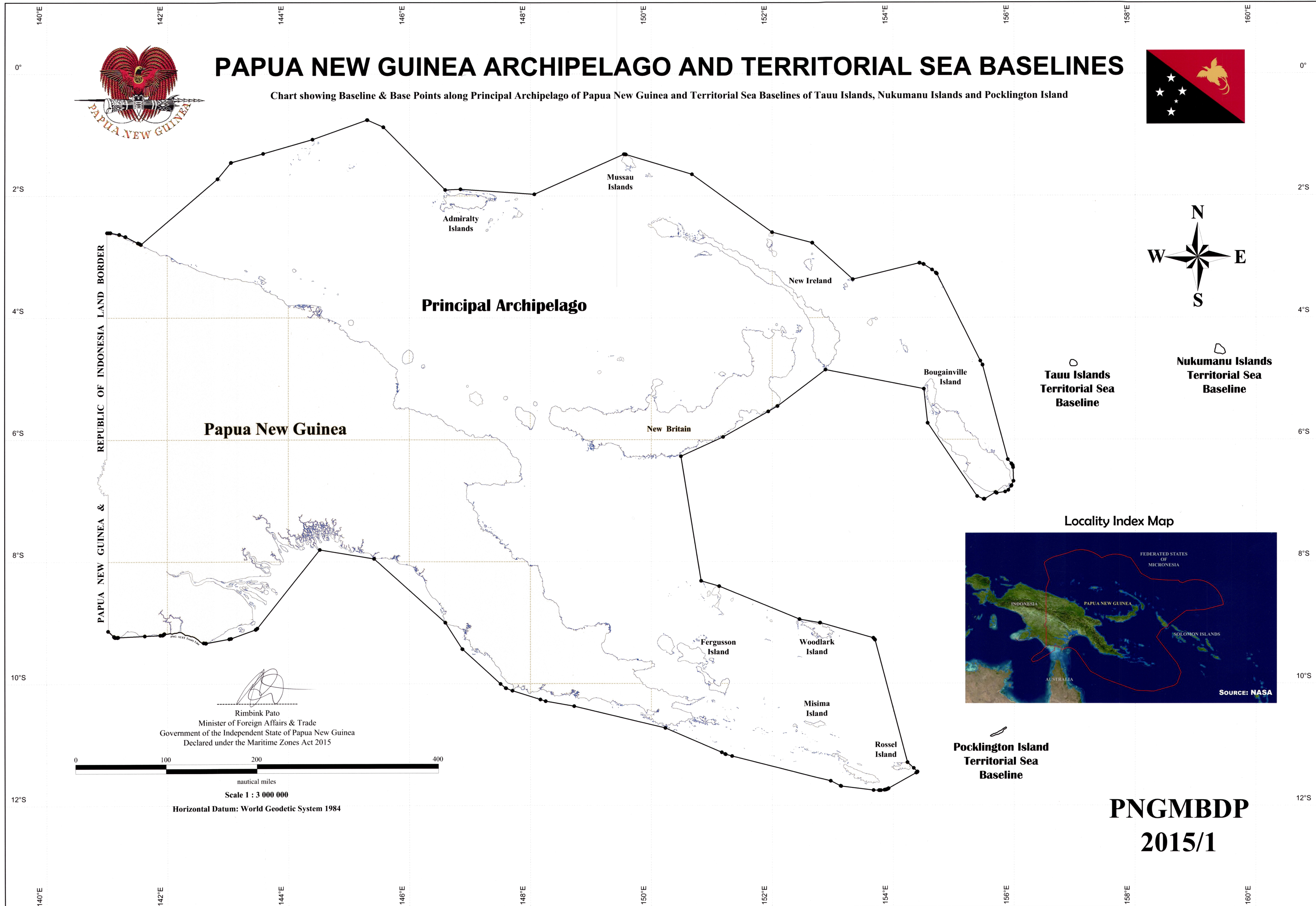





# PAPUA NEW GUINEA ARCHIPELAGO AND TERRITORIAL SEA BASELINES

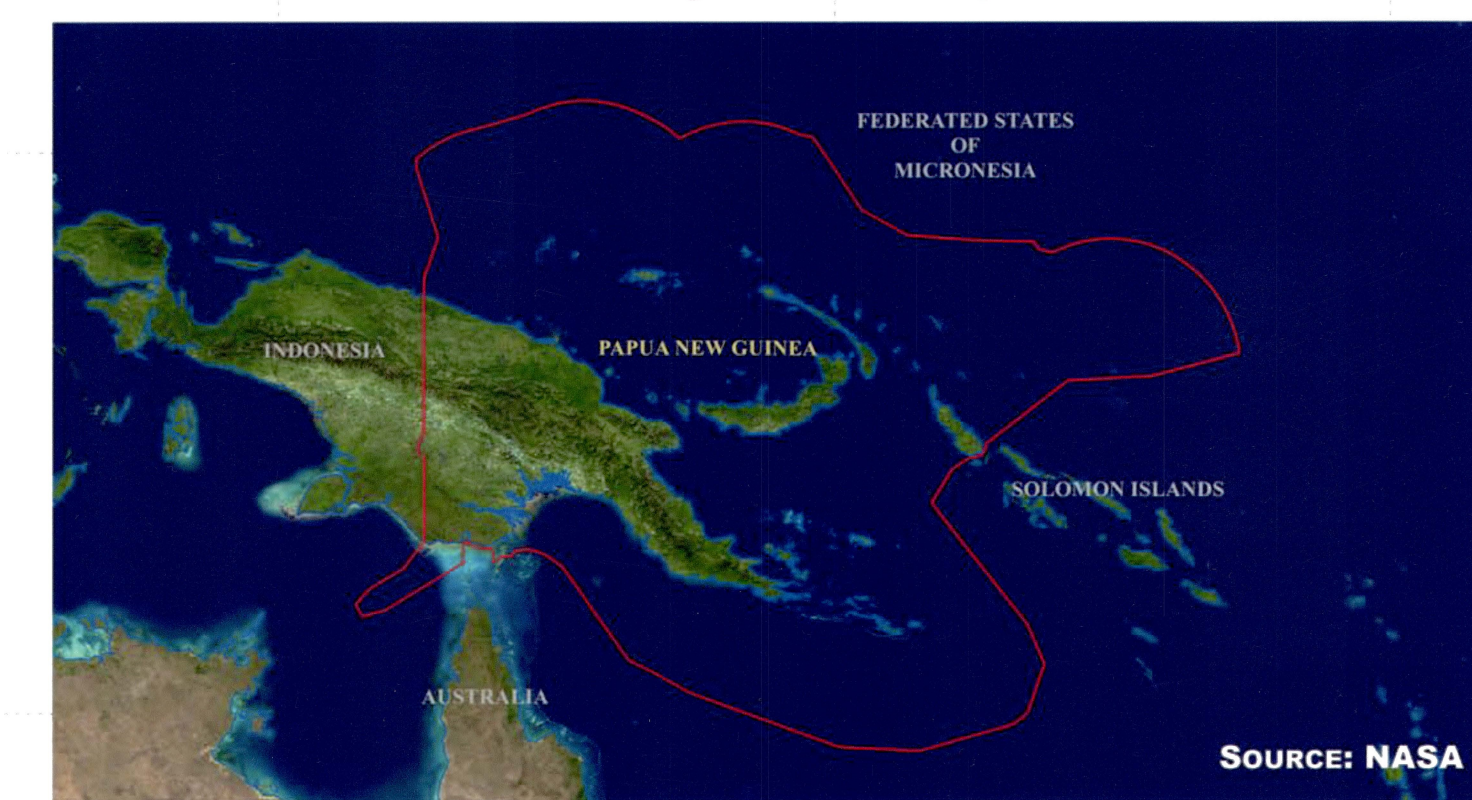
Chart showing Baseline & Base Points along Principal Archipelago of Papua New Guinea and Territorial Sea Baselines of Tauu Islands, Nukumanu Islands and Pocklington Island



**Tauu Islands  
Territorial Sea  
Baseline**


**Nukumanu Islands  
Territorial Sea  
Baseline**

Locality Index Map



**Pocklington Island  
Territorial Sea  
Baseline**

Rimbink Pato  
Minister of Foreign Affairs & Trade  
Government of the Independent State of Papua New Guinea  
Declared under the Maritime Zones Act 2015



Scale 1 : 3 000 000

Horizontal Datum: World Geodetic System 1984

## PNGMBDP 2015/1