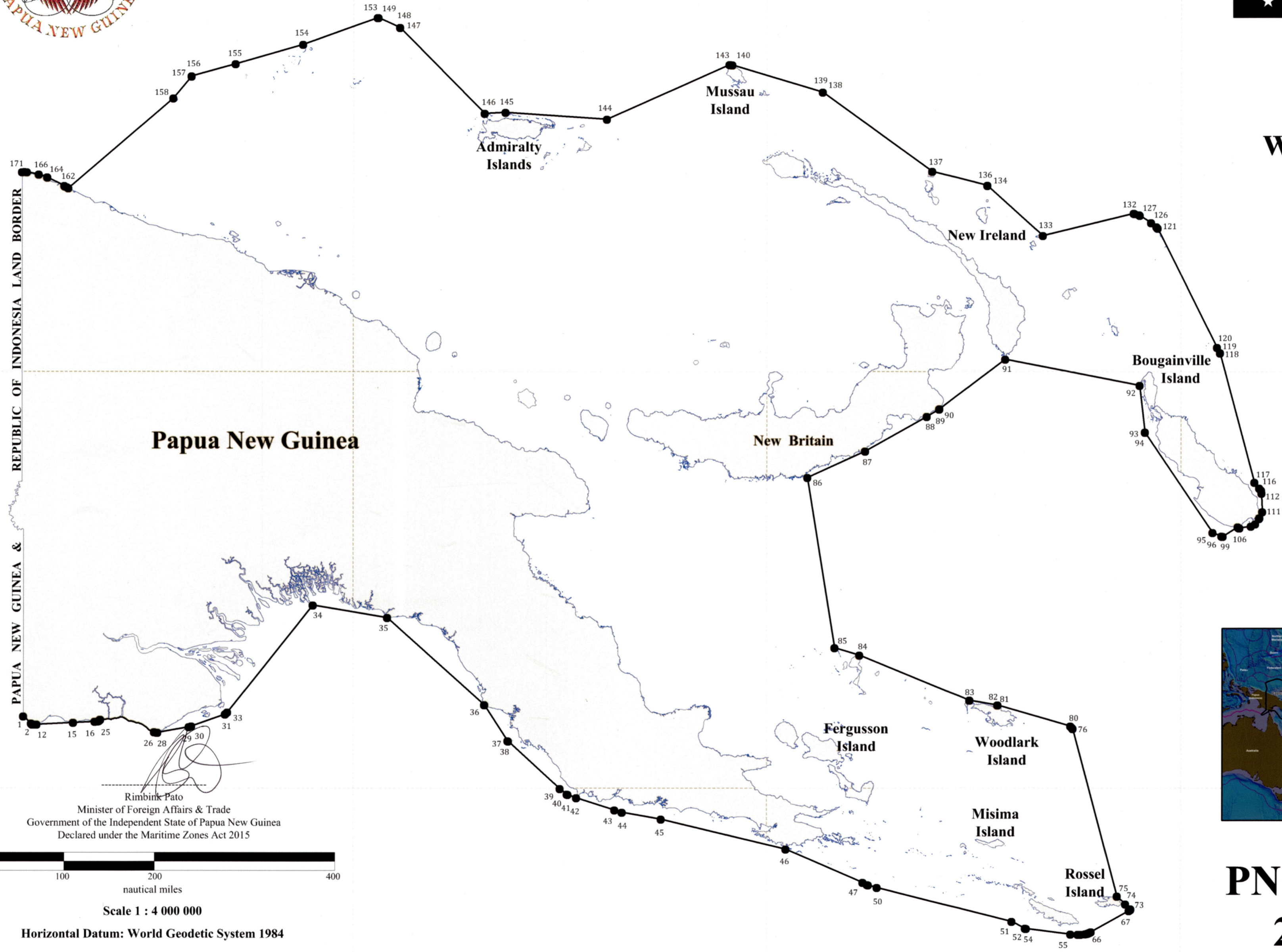





PAPUA NEW GUINEA PRINCIPAL ARCHIPELAGO



PAPUA NEW GUINEA & REPUBLIC OF INDONESIA LAND BORDER

Papua New Guinea

New Britain

Bougainville Island

Mussau Island

Admiralty Islands

New Ireland


Fergusson Island

Woodlark Island

Misima Island

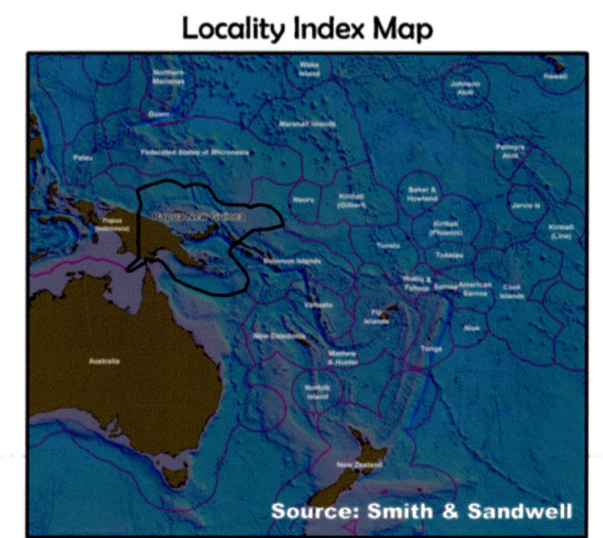
Rossel Island

Rimbink Pato
Minister of Foreign Affairs & Trade
Government of the Independent State of Papua New Guinea
Declared under the Maritime Zones Act 2015



Scale 1 : 4 000 000

Horizontal Datum: World Geodetic System 1984



PNGMBDP 2015/2