




NUKUMANU ISLANDS TERRITORIAL SEA BASELINE

Chart Showing Base points along Territorial Sea Baseline of Nukumanu Island of Papua New Guinea




4°30'S

4°30'S

4°36'S

4°36'S

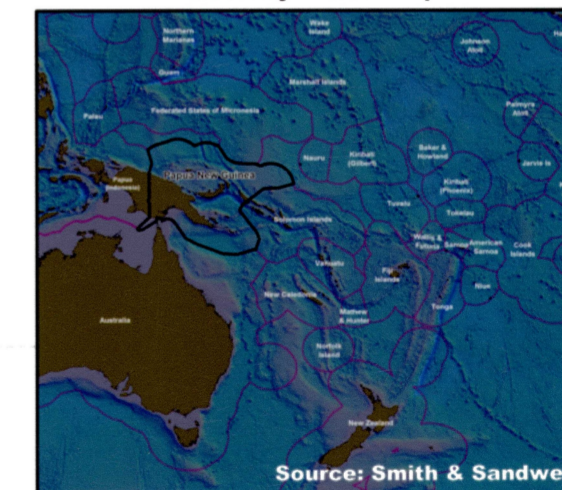

Rimbink Pato
Minister of Foreign Affairs & Trade
Government of the Independent State of Papua New Guinea
Declared under the Maritime Zones Act 2015



Scale 1 : 75 000

Horizontal Datum: World Geodetic System 1984

Locality Index Map



PNGMBDP
2015/3