



TAUU ISLANDS TERRITORIAL SEA BASELINE

Chart Showing Base points along Territorial Sea Baseline of Tauu Island of Papua New Guinea




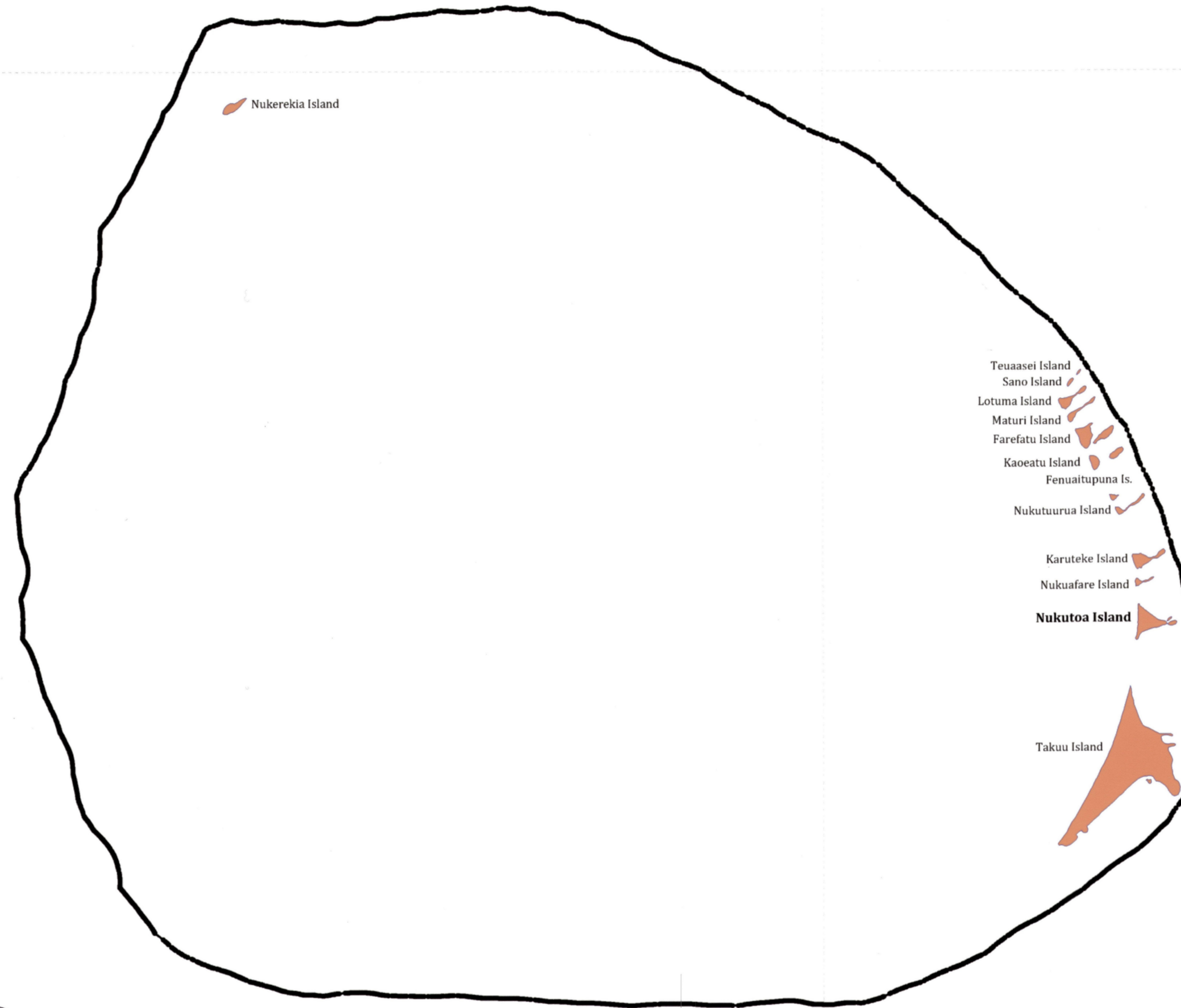
4°42'S

4°42'S

156°54'E

157°00'E


157°06'E



4°48'S

4°48'S

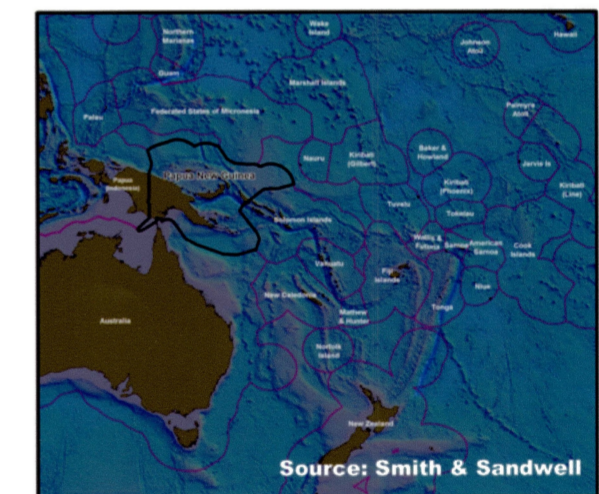

Rimbink Pato
Minister of Foreign Affairs & Trade
Government of the Independent State of Papua New Guinea
Declared under the Maritime Zones Act 2015



Scale 1 : 50 000

Horizontal Datum: World Geodetic System 1984

Locality Index Map



PNGMBDP 2015/5

156°54'E

157°00'E

157°06'E