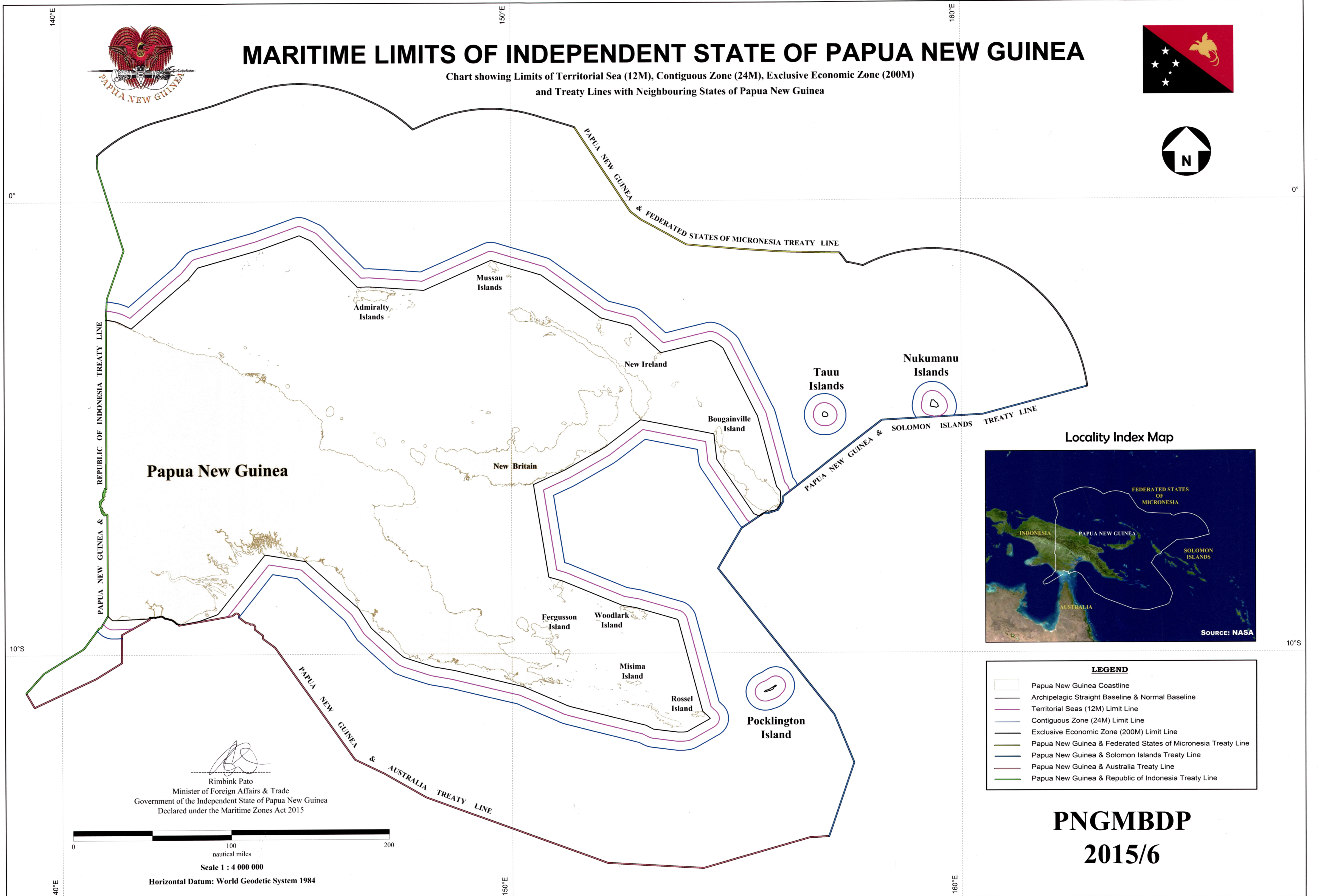


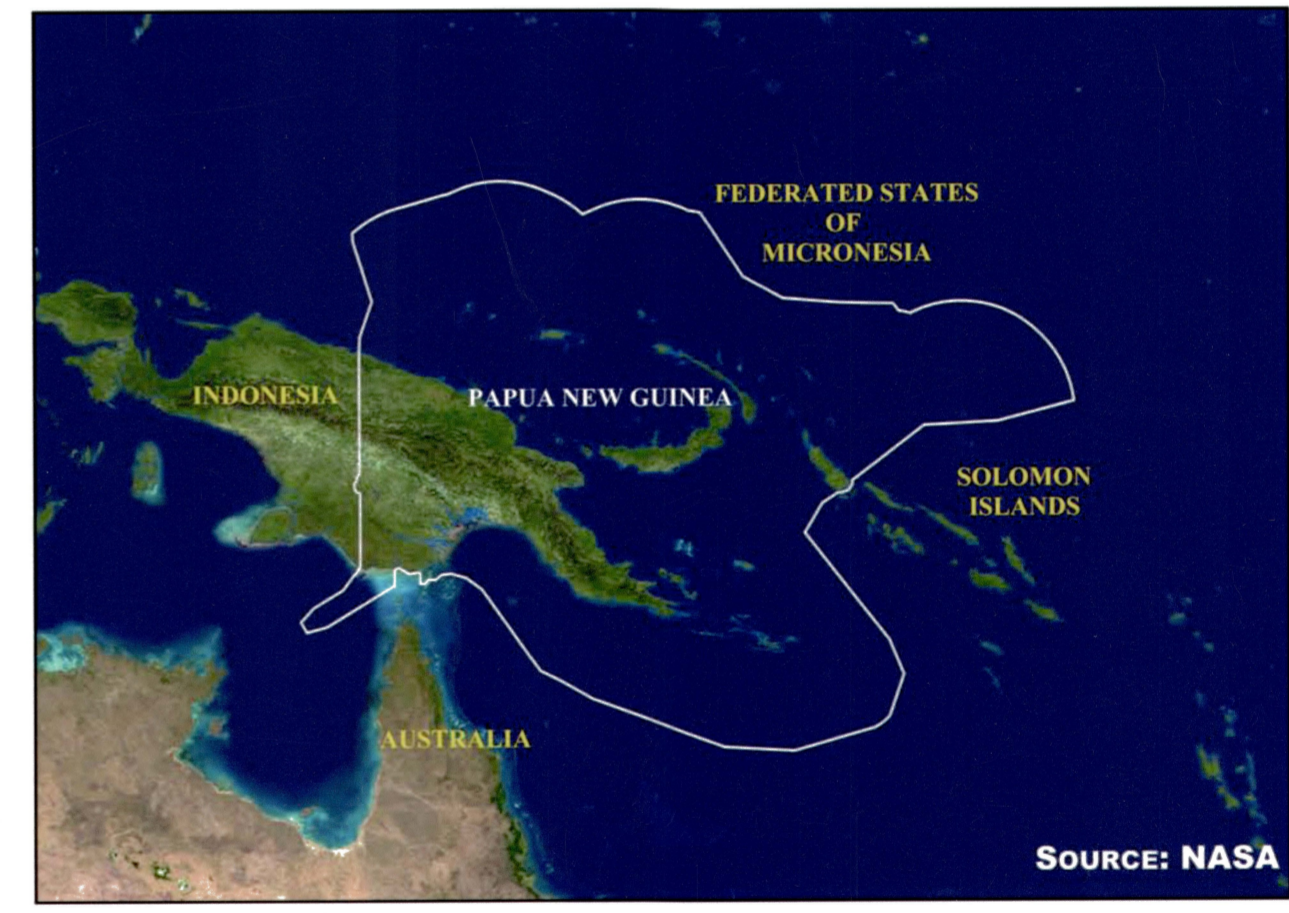


# MARITIME LIMITS OF INDEPENDENT STATE OF PAPUA NEW GUINEA

Chart showing Limits of Territorial Sea (12M), Contiguous Zone (24M), Exclusive Economic Zone (200M)  
and Treaty Lines with Neighbouring States of Papua New Guinea




Locality Index Map



**LEGEND**

- Papua New Guinea Coastline
- Archipelagic Straight Baseline & Normal Baseline
- Territorial Seas (12M) Limit Line
- Contiguous Zone (24M) Limit Line
- Exclusive Economic Zone (200M) Limit Line
- Papua New Guinea & Federated States of Micronesia Treaty Line
- Papua New Guinea & Solomon Islands Treaty Line
- Papua New Guinea & Australia Treaty Line
- Papua New Guinea & Republic of Indonesia Treaty Line

Rimbink Pato  
Minister of Foreign Affairs & Trade  
Government of the Independent State of Papua New Guinea  
Declared under the Maritime Zones Act 2015



Scale 1 : 4 000 000

Horizontal Datum: World Geodetic System 1984

## PNGMBDP 2015/6