



FIRST SCHEDULE

The area of the territorial waters of the Republic of Kenya extends to a point twelve international nautical miles from the straight baselines, hereinafter described as follows:-

DIUA DAMASCIACA	1° 39' 34.25344" S	41° 34' 44.19626" E
KIUNGAMWINA DRYING	1° 46' 39.55824" S	41° 30' 09.02159" E
MWAMBA HAASANI	2° 07' 04.15178" S	41° 11' 50.25051" E
MWAMBA WA PUNJU	2° 36' 51.85347" S	40° 37' 01.06070" E
RAS NGOMENI	2° 58' 46.46191" S	40° 14' 24.69583" E
LEOPARD REEF	3° 16' 18.11141" S	40° 09' 42.26120" E
JUMBA LA MTWANA	3° 56' 23.60363" S	39° 47' 18.81358" E
LEVEN REEF	4° 03' 03.42975" S	39° 43' 21.75929" E
CHALE REEF	4° 27' 37.64311" S	39° 32' 01.50853" E
MWAMBA KITUNGAMWE	4° 48' 25.43385" S	39° 21' 32.85192" E



SECOND SCHEDULE

The EEZ of the Republic of Kenya is the area described by the following points and 200nm wide as measured from the baseline.

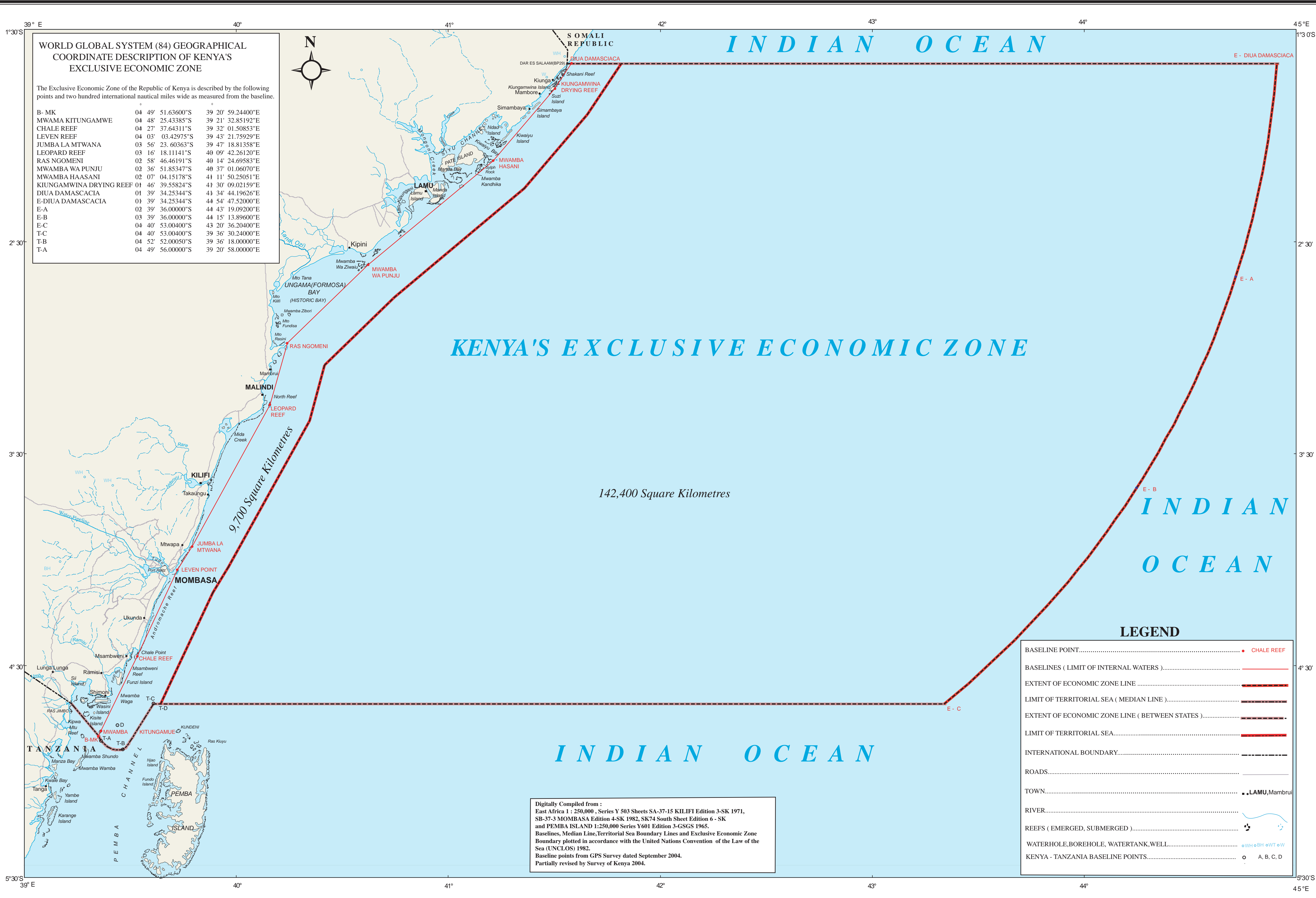
DIUA DAMASCIACA	1° 39'	34.253" S	41°	34'	44.196" E
E-DIUA DAMASCIACA	1° 39'	36.000" S	44°	54"	47.520" E
E-DIUA DAMASCIACA	1° 39'	36.000" S	44°	54"	47.520" E
E-A	2° 39'	36.000" S	44°	43'	19.092" E
E-B	3° 39'	36.000" S	44°	15'	13.896" E
E-C	4° 40'	53.004" S	43°	20'	36.204" E
T-C	4° 40'	55.740" S	39°	36'	30.240" E
T-B	4° 40'	52.000" S	39°	36'	18.000" E
T-A	4° 49'	56.000" S	39°	20'	58.000" E
B-MK	4° 49'	51.636" S	39°	20'	59.244" E

The baseline is as described under the First Schedule

KENYA TERRITORIAL SEA / EXCLUSIVE ECONOMIC ZONE

SERIES SK 90

EDITION-4-SK



WORLD GLOBAL SYSTEM (84) GEOGRAPHICAL COORDINATE DESCRIPTION OF KENYA'S EXCLUSIVE ECONOMIC ZONE

The Exclusive Economic Zone of the Republic of Kenya is described by the following points and two hundred international nautical miles wide as measured from the baseline.

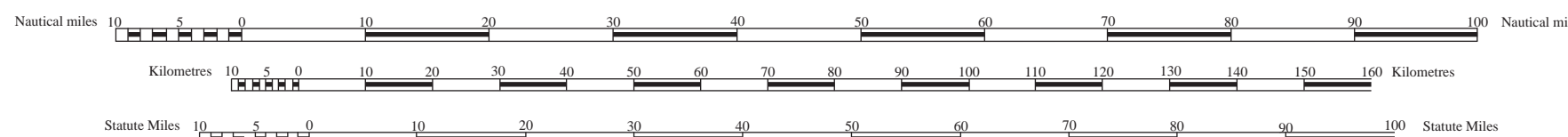
B- MK	04 49'	51.63600°S	39 20'	59.24400°E
MWAMA KITUNGAMWE	04 48'	25.43385°S	39 21'	32.85192°E
CHALE REEF	04 27'	37.64311°S	39 32'	01.50853°E
LEVEN REEF	04 03'	03.42975°S	39 43'	21.75929°E
JUMBA LA MTWANA	03 56'	23.60363°S	39 47'	18.81358°E
LEOPARD REEF	03 16'	18.11141°S	40 09'	42.26120°E
RAS NGOMENI	02 58'	46.46191°S	40 14'	24.69583°E
MWAMBA WA PUNJU	02 36'	51.85347°S	40 37'	01.06070°E
MWAMBA HAASANI	02 07'	04.15178°S	41 11'	50.25051°E
KIUNGAMWINA DRYING REEF	01 46'	39.55824°S	41 30'	09.02159°E
DIUA DAMASCACIA	01 39'	34.25344°S	41 34'	44.19626°E
E-DIUA DAMASCACIA	01 39'	34.25344°S	44 54'	47.52000°E
E-A	02 39'	36.00000°S	44 43'	19.09200°E
E-B	03 39'	36.00000°S	44 15'	13.89600°E
E-C	04 40'	53.00400°S	43 20'	36.20400°E
T-C	04 40'	53.00400°S	39 36'	30.24000°E
T-B	04 52'	52.00050°S	39 36'	18.00000°E
T-A	04 49'	56.00000°S	39 20'	58.00000°E

Digitally Compiled from :
 East Africa 1 : 250,000 , Series Y 503 Sheets SA-37-15 KILIFI Edition 3-SK 1971,
 SB-37-3 MOMBASA Edition 4-SK 1982, SK74 South Sheet Edition 6 - SK
 and PEMBA ISLAND 1:250,000 Series Y601 Edition 3-GSGS 1965.
 Baselines, Median Line, Territorial Sea Boundary Lines and Exclusive Economic Zone
 Boundary plotted in accordance with the United Nations Convention of the Law of the
 Sea (UNCLOS) 1982.
 Baseline points from GPS Survey dated September 2004.
 Partially revised by Survey of Kenya 2004.

LEGEND

BASLINE POINT.....	● CHALE REEF
BASELINES (LIMIT OF INTERNAL WATERS)	—
EXTENT OF ECONOMIC ZONE LINE	—
LIMIT OF TERRITORIAL SEA (MEDIAN LINE)	—
EXTENT OF ECONOMIC ZONE LINE (BETWEEN STATES)	—
LIMIT OF TERRITORIAL SEA.....	—
INTERNATIONAL BOUNDARY.....	—
ROADS.....	—
TOWN.....	● LAMU, Mamburui
RIVER.....	—
REEFS (EMERGED, SUBMERGED)	⊕ ⊖
WATERHOLE, BOREHOLE, WATERTANK, WELL.....	○ WH ○ BH ○ WT ○ W
KENYA - TANZANIA BASELINE POINTS.....	○ A, B, C, D

Scale 1 : 1,000,000



Annex

KENYA GAZETTE SUPPLEMENT NO. 55

22nd July 2005

(Legislative Supplement No. 34)

LEGAL NOTICE No. 82

PROCLAMATION BY THE PRESIDENT OF THE REPUBLIC OF KENYA

WHEREAS the Third United Nations Convention on the Law of the Sea, recognizes the right of a coastal state to establish beyond and adjacent to its territorial sea, the exclusive Economic Zone, and to exercise thereon sovereign rights for the purposes of exploring, exploiting, conserving and managing the natural resources whether renewable or non-renewable, of the water column, sea-bed and subsoil.

And whereas, it is already recognized by the said convention that the extent of the area referred to as the Exclusive Economic Zone, aforesaid, shall not exceed two hundred nautical miles measured from the same base line as the territorial sea.

And whereas, it is necessary that a declaration be made establishing the extent of the said Exclusive Economic Zone of the Republic of Kenya.

Now therefore, I, Mwai Kibaki, President and Commander-in-Chief of the Armed Forces of the Republic of Kenya, do declare and proclaim in accordance with the Constitution of the Republic of Kenya:

1. That notwithstanding any rule of law or any practice which may hitherto have been observed in relation to Kenya or the waters beyond or adjacent to the territorial Sea of Kenya, the Exclusive Economic Zone of the Republic of Kenya shall extend across the sea to a distance of two hundred nautical miles measured from the appropriate base line from where the territorial sea is measured as indicated in the Map annexed to this Proclamation. Without prejudice to the foregoing, the Exclusive Economic Zone of Kenya shall:

- a. In respect of its southern territorial waters boundary with the United Republic of Tanzania be eastern latitude north of Pemba Island to start at a point obtained by the northern intersection of two arcs one from the Kenya Light-house at Ras Kigomasha.
- b. In respect of its northern territorial waters boundary with Somali Republic be on eastern latitude South of Diua Damascian Island being latitude $1^{\circ} 39' 34''$ degrees south.

2. That this Proclamation replaces the earlier Proclamation by Kenya but shall not affect or be in derogation of the vested rights of the Republic of Kenya over the Continental Shelf as defined in the Continental Shelf Act, 1973.

3. All states, shall subject to the applicable laws and regulation of Kenya, enjoy in the Exclusive Economic Zone the freedom of navigation and over flight and of the laying of submarine cables and pipelines and other internationally lawful recognized uses of the sea related to navigation and communication.

4. That the scope and regime of the Exclusive Economic Zone shall be as defined in the Schedule attached to this Proclamation.

FIRST SCHEDULE

The area of the territorial waters of the Republic of Kenya extends to a point twelve international nautical miles from the straight baseline, hereinafter described as follows:

Diuu Damasciaca	1° 39' 34.25344" S	41° 34' 44.19626" E
Kiungamwina Drying	1° 46' 39.55824" S	41° 30' 09.02159" E
Mwamba Haasani	2° 07' 04.15178" S	41° 11' 50.25051" E
Mwamba wa Punju	2° 36' 51.85347" S	40° 37' 01.06070" E
Ras Ngomeni	2° 58' 46.46191" S	40° 14' 24.69583" E
Leopard Reef	3° 16' 18.11141" S	40° 09' 42.26120" E
Jumba la Mtwana	3° 56' 23.60363" S	39° 47' 18.81358" E
Leven Reef	4° 03' 03.42975" S	39° 43' 21.75929" E
Chale Reef	4° 27' 37.64311" S	39° 32' 01.50853" E
Mwamba Kitungamwe	4° 48' 25.43365" S	39° 21' 32.85192" E

SECOND SCHEDULE

The Exclusive Economic Zone of the Republic of Kenya is the area described by the following points and 200 nautical miles wide as measured from the baseline.

Diuu Damasciaca	1° 39' 34.253" S	41° 34' 44.196" E
E-Diuu Damasciaca	1° 39' 36.000" S	44° 54' 47.520" E
E-Diuu Damasciaca	1° 39' 36.000" S	44° 54' 47.520" E
E-A	2° 39' 36.000" S	44° 43' 19.092" E
E-B	3° 39' 36.000" S	44° 15' 13.896" E
E-C	4° 40' 53.004" S	43° 20' 36.204" E
T-C	4° 40' 55.740" S	39° 36' 30.240" E
T-B	4° 40' 52.000" S	39° 36' 18.000" E
T-A	4° 49' 58.000" S	39° 20' 58.000" E
B-MK	4° 49' 51.636" S	39° 20' 59.244" E

The baseline is as described under the First Schedule.

Signed and sealed with the Public Seal for the Republic of Kenya at Nairobi this 9th day of June, two thousand and five.

MWAI KIBAKI,
President of the Republic of Kenya.

PRINTED AND PUBLISHED BY THE GOVERNMENT PRINTER, NAIROBI



PROCLAMATION BY THE PRESIDENT OF THE REPUBLIC OF KENYA

WHEREAS the Third United Nations Convention on the Law of the Sea, recognizes the right of a coastal state to establish beyond and adjacent to its territorial sea, the Exclusive Economic Zone, and to exercise thereon sovereign rights for the purposes of exploring, exploiting, conserving and managing the natural resources whether renewable or non-renewable, of the water column, sea-bed and sub-soil.

AND WHEREAS, it is already recognized by the said convention that the extent of the area referred to as the Exclusive Economic Zone, aforesaid, shall not exceed two hundred nautical miles measured from the same base line as the territorial sea.

AND WHEREAS, it is necessary that a declaration be made establishing the extent of the said Exclusive Economic Zone of the Republic of Kenya.



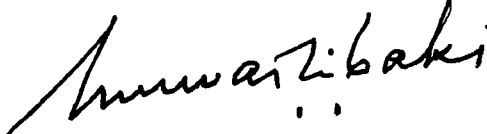
NOW THEREFORE, I, MWAI KIBAKI, PRESIDENT AND COMMANDER-IN-CHIEF of the Armed Forces of the Republic of Kenya, do hereby declare and proclaim in accordance with the Constitution of the Republic of Kenya:

1. That notwithstanding any rule of law or any practice which may hitherto have been observed in relation to Kenya or the waters beyond or adjacent to the territorial Seal of Kenya, the Exclusive Economic Zone of the Republic of Kenya shall extend across the sea to a distance of two hundred nautical miles measured from the appropriate base line from where the territorial sea is measured as indicated in the Map annexed to this Proclamation. Without prejudice to the foregoing, the Exclusive Economic Zone of Kenya shall:
 - (a) In respect of its southern territorial waters boundary with the United Republic of Tanzania be eastern latitude north of Pemba Island to start at a point obtained by the northern intersection of two arcs one from the Kenya Light-house at **Ras Kigomasha**.
 - (b) In respect of its northern territorial waters boundary with Somali Republic be on eastern latitude South of Diua Damascian Island being latitude **1° 39'34"** degrees south.



2. That this Proclamation replaces the earlier proclamation by Kenya but shall not affect or be in derogation of the vested rights of the Republic of Kenya over the Continental Shelf as defined in the Continental Shelf Act 1973.
3. All states, shall subject to the applicable laws and regulation of Kenya, enjoy in the Exclusive Economic Zone the freedom of navigation and over flight and of the laying of sub-marine cables and pipelines and other internationally lawful recognized uses of the sea related to navigation and communication.
4. That the scope and regime of the exclusive Economic Zone shall be as defined in the schedule attached to this Proclamation.

SIGNED AND SEALED with the Public Seal for the **Republic of Kenya** at Nairobi this ^{9th}..... Day of ^{June}..... Two Thousand and Five.



MWAI KIBAKI
PRESIDENT OF THE REPUBLIC OF KENYA



FIRST SCHEDULE

The area of the territorial waters of the Republic of Kenya extends to a point twelve international nautical miles from the straight baselines, hereinafter described as follows:-

DIUA DAMASCIACA	1° 39' 34.25344" S	41° 34' 44.19626" E
KIUNGAMWINA DRYING	1° 46' 39.55824" S	41° 30' 09.02159" E
MWAMBA HAASANI	2° 07' 04.15178" S	41° 11' 50.25051" E
MWAMBA WA PUNJU	2° 36' 51.85347" S	40° 37' 01.06070" E
RAS NGOMENI	2° 58' 46.46191" S	40° 14' 24.69583" E
LEOPARD REEF	3° 16' 18.11141" S	40° 09' 42.26120" E
JUMBA LA MTWANA	3° 56' 23.60363" S	39° 47' 18.81358" E
LEVEN REEF	4° 03' 03.42975" S	39° 43' 21.75929" E
CHALE REEF	4° 27' 37.64311" S	39° 32' 01.50853" E
MWAMBA KITUNGAMWE	4° 48' 25.43385" S	39° 21' 32.85192" E



SECOND SCHEDULE

The EEZ of the Republic of Kenya is the area described by the following points and 200nm wide as measured from the baseline.

DIUA DAMASCIACA	1° 39'	34.253" S	41°	34'	44.196" E
E-DIUA DAMASCIACA	1° 39'	36.000" S	44°	54"	47.520" E
E-DIUA DAMASCIACA	1° 39'	36.000" S	44°	54"	47.520" E
E-A	2° 39'	36.000" S	44°	43'	19.092" E
E-B	3° 39'	36.000" S	44°	15'	13.896" E
E-C	4° 40'	53.004" S	43°	20'	36.204" E
T-C	4° 40'	55.740" S	39°	36'	30.240" E
T-B	4° 40'	52.000" S	39°	36'	18.000" E
T-A	4° 49'	56.000" S	39°	20'	58.000" E
B-MK	4° 49'	51.636" S	39°	20'	59.244" E

The baseline is as described under the First Schedule