





EXCLUSIVE ECONOMIC ZONE OF FEDERATED STATES OF MICRONESIA

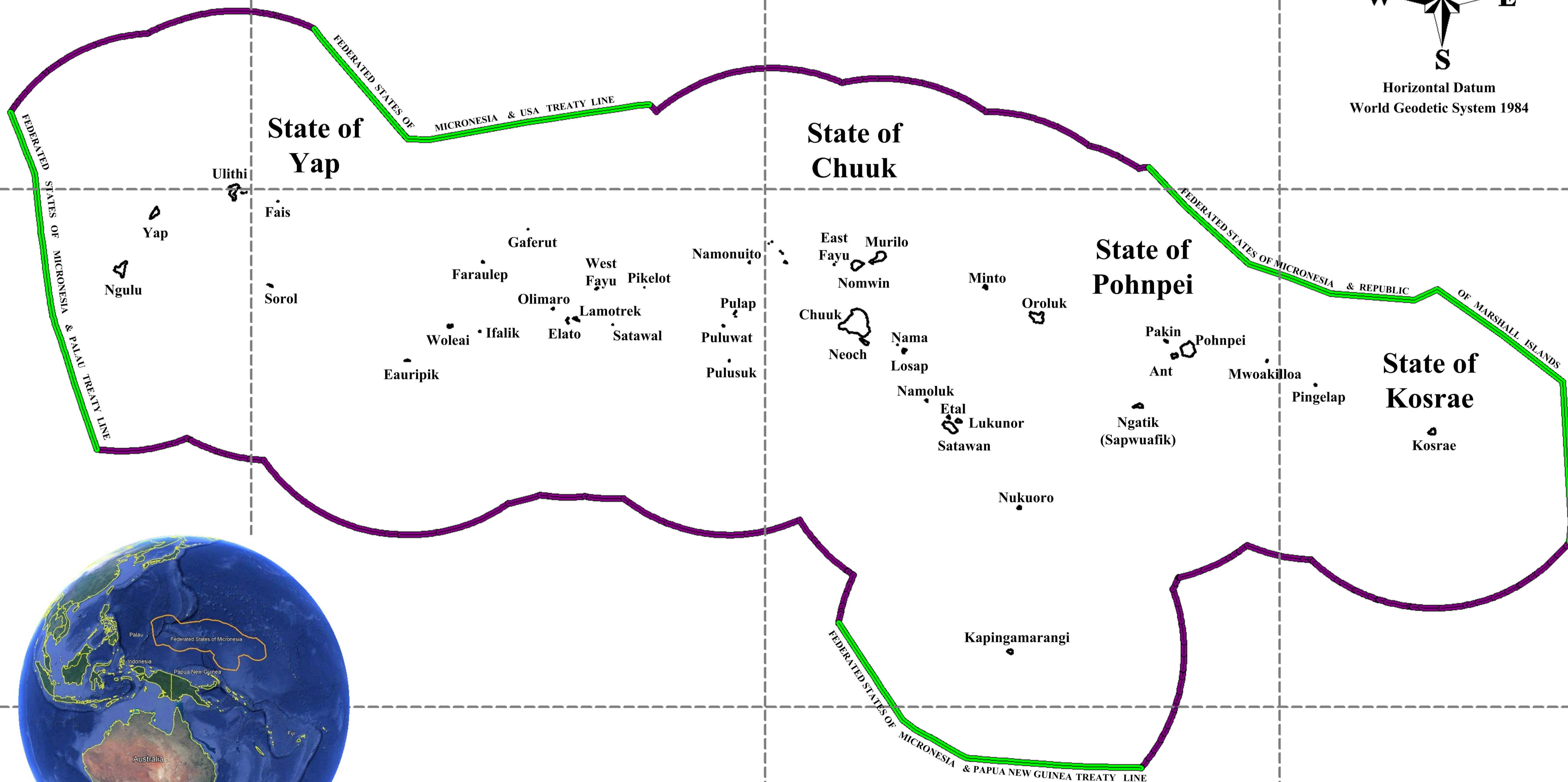
Chart showing the Outer Limits of Exclusive Economic Zone (200M) and the Maritime Boundary Delimitation Treaty Lines of Federated States of Micronesia with Neighbouring States

Pursuant to 18 F.S.M.C. §107A conferring upon the President the authority on the production of chart showing the Exclusive Economic Zone of the Federated States of Micronesia.

This chart is not to be used for navigational purpose.



Horizontal Datum
World Geodetic System 1984



Data SIO, NOAA, U.S. Navy, NGA, GEBCO
© 2018 Google
US Dept of State, Geographer
Image Landsat / Copernicus



FSM EEZ Limits 2018/2

COPYRIGHT © OCTOBER 2018 GOVERNMENT OF FEDERATED STATES OF MICRONESIA