



MARITIME BOUNDARIES OF THE FEDERATED STATES OF MICRONESIA



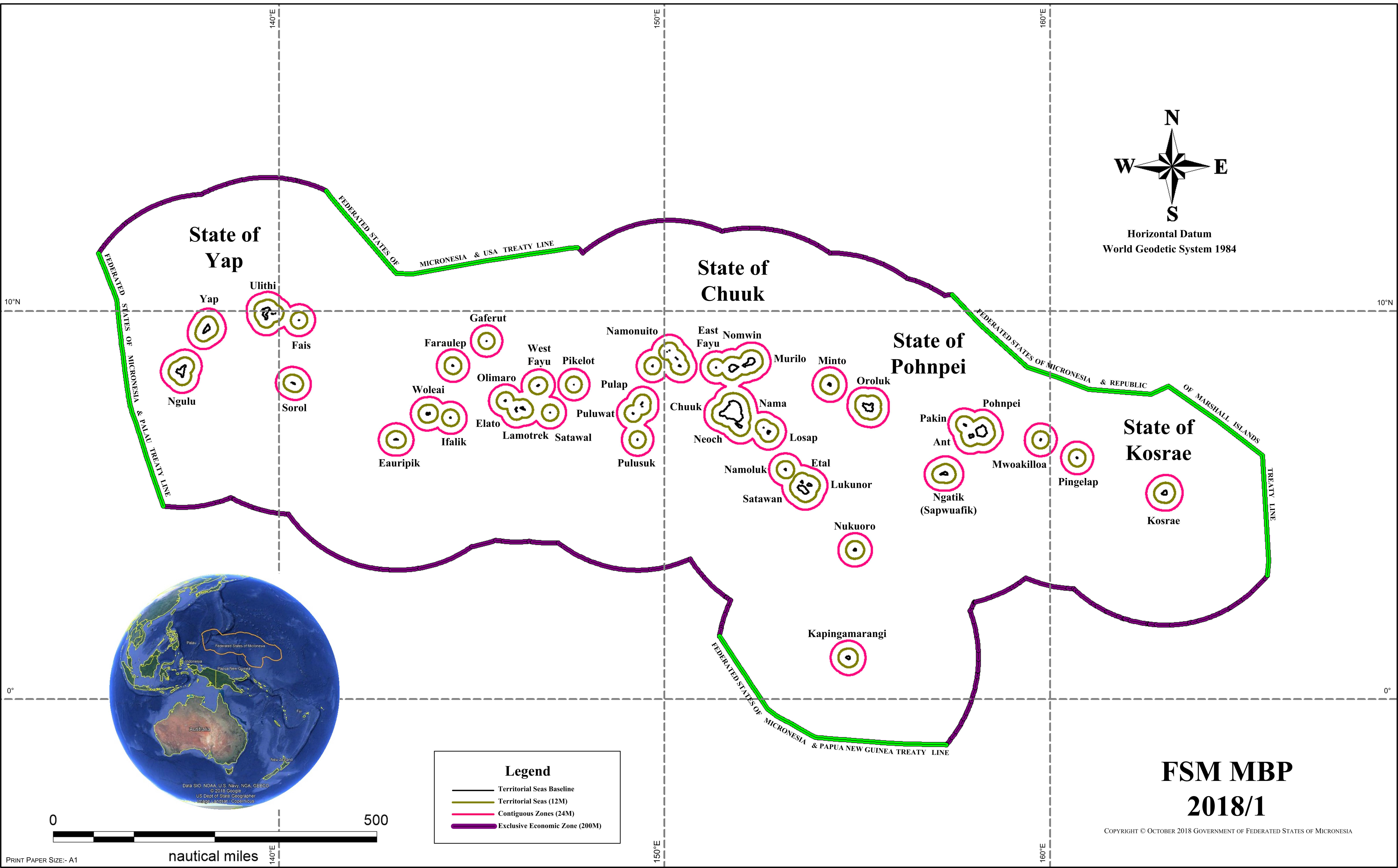


Chart showing Maritime Boundaries of the Federated States of Micronesia
Pursuant to 18 F.S.M.C. §107A conferring upon the President the authority on the production of chart showing the
Territorial Sea Baselines, Territorial Seas (12M) and Contiguous Zone (24M) of the Federated States of Micronesia.
This chart is not to be used for navigational purpose.



Legend

- Territorial Seas Baseline
- Territorial Seas (12M)
- Contiguous Zones (24M)
- Exclusive Economic Zone (200M)



FSM MBP 2018/1