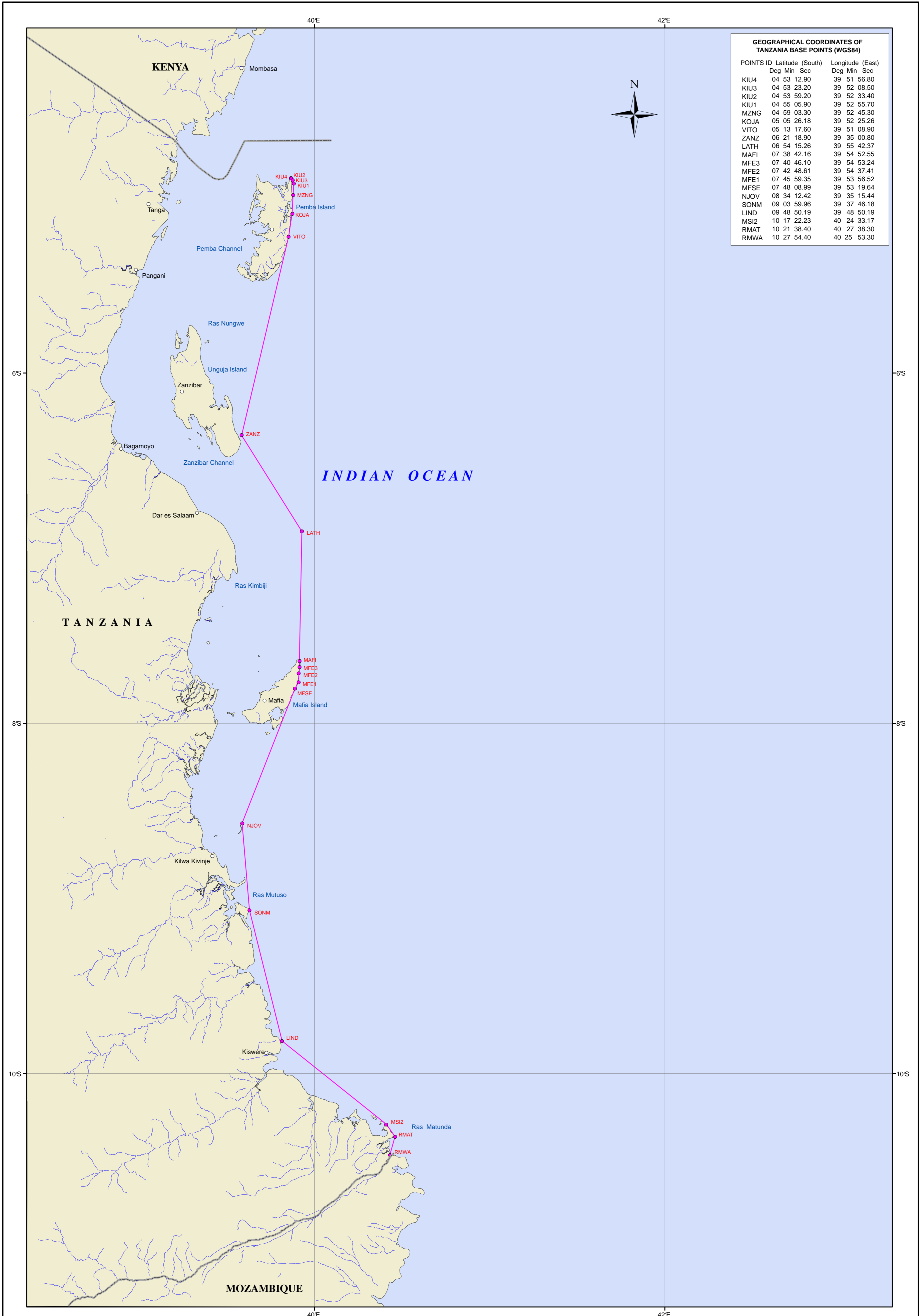
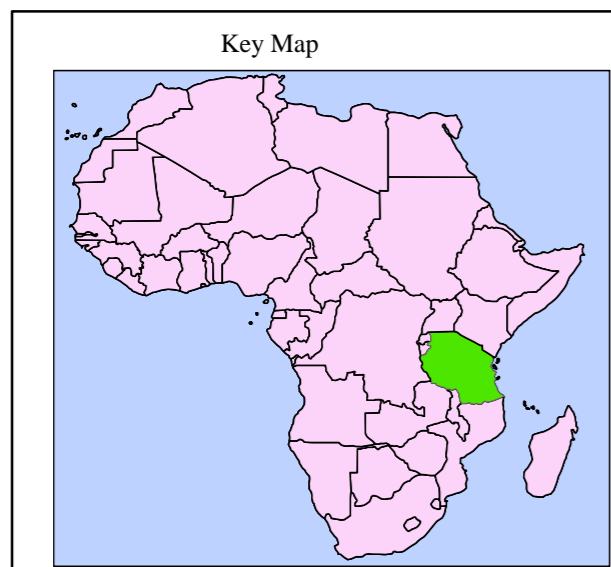


TANZANIA STRAIGHT BASELINE



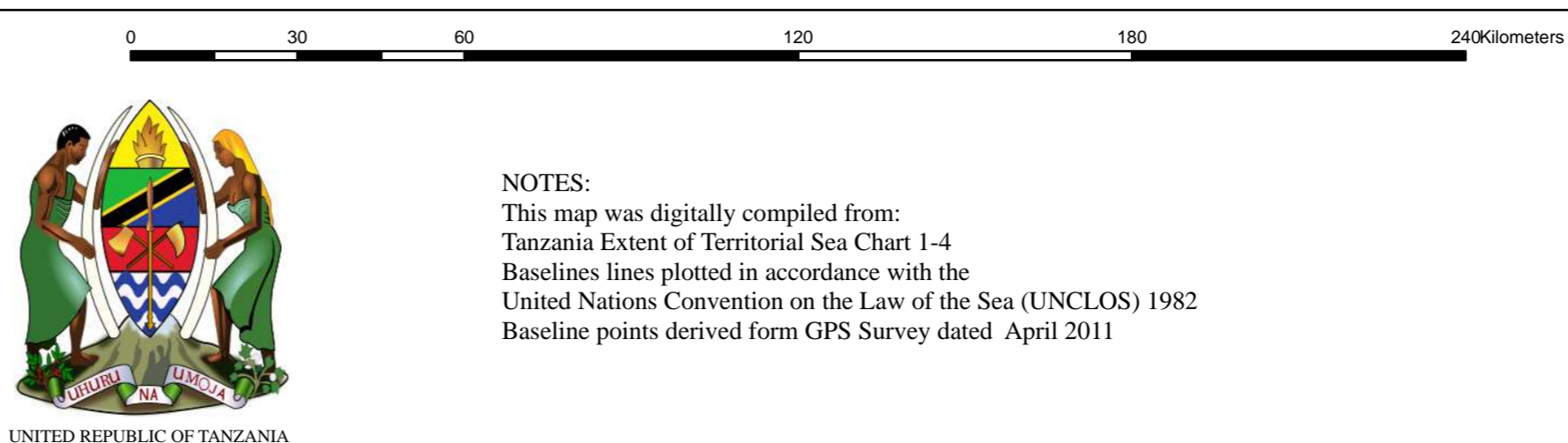
GEOGRAPHICAL COORDINATES OF TANZANIA BASE POINTS (WGS84)

POINTS ID	Latitude (South) Deg Min Sec	Longitude (East) Deg Min Sec
KIU4	04 53 12.90	39 51 56.80
KIU3	04 53 23.20	39 52 08.50
KIU2	04 53 59.20	39 52 33.40
KIU1	04 55 05.90	39 52 55.70
MZNG	04 59 03.30	39 52 45.30
KOJA	05 05 26.18	39 52 25.26
VITO	05 13 17.60	39 51 08.90
ZANZ	06 21 18.90	39 35 00.80
LATH	06 54 15.26	39 55 42.37
MAFI	07 38 42.16	39 54 52.55
MFE3	07 40 46.10	39 54 53.24
MFE2	07 42 48.61	39 54 37.41
MFE1	07 45 59.35	39 53 56.52
MFSE	07 48 08.99	39 53 19.64
NJOV	08 34 12.42	39 35 15.44
SONM	09 03 59.96	39 37 46.18
LIND	09 48 50.19	39 48 50.19
MSI2	10 17 22.23	40 24 33.17
RMAT	10 21 38.40	40 27 38.30
RMWA	10 27 54.40	40 25 53.30



LEGEND

- Town
- Baseline Point
- Water
- Land
- River
- International Boundary
- Baselines (Limit of Internal Water)



NOTES:
 This map was digitally compiled from:
 Tanzania Extent of Territorial Sea Chart 1-4
 Baselines lines plotted in accordance with the
 United Nations Convention on the Law of the Sea (UNCLOS) 1982
 Baseline points derived form GPS Survey dated April 2011

Datum: WGS84
 Projection: Mercator
 Depth: Meters

URT-MAP-002_18-01-2012