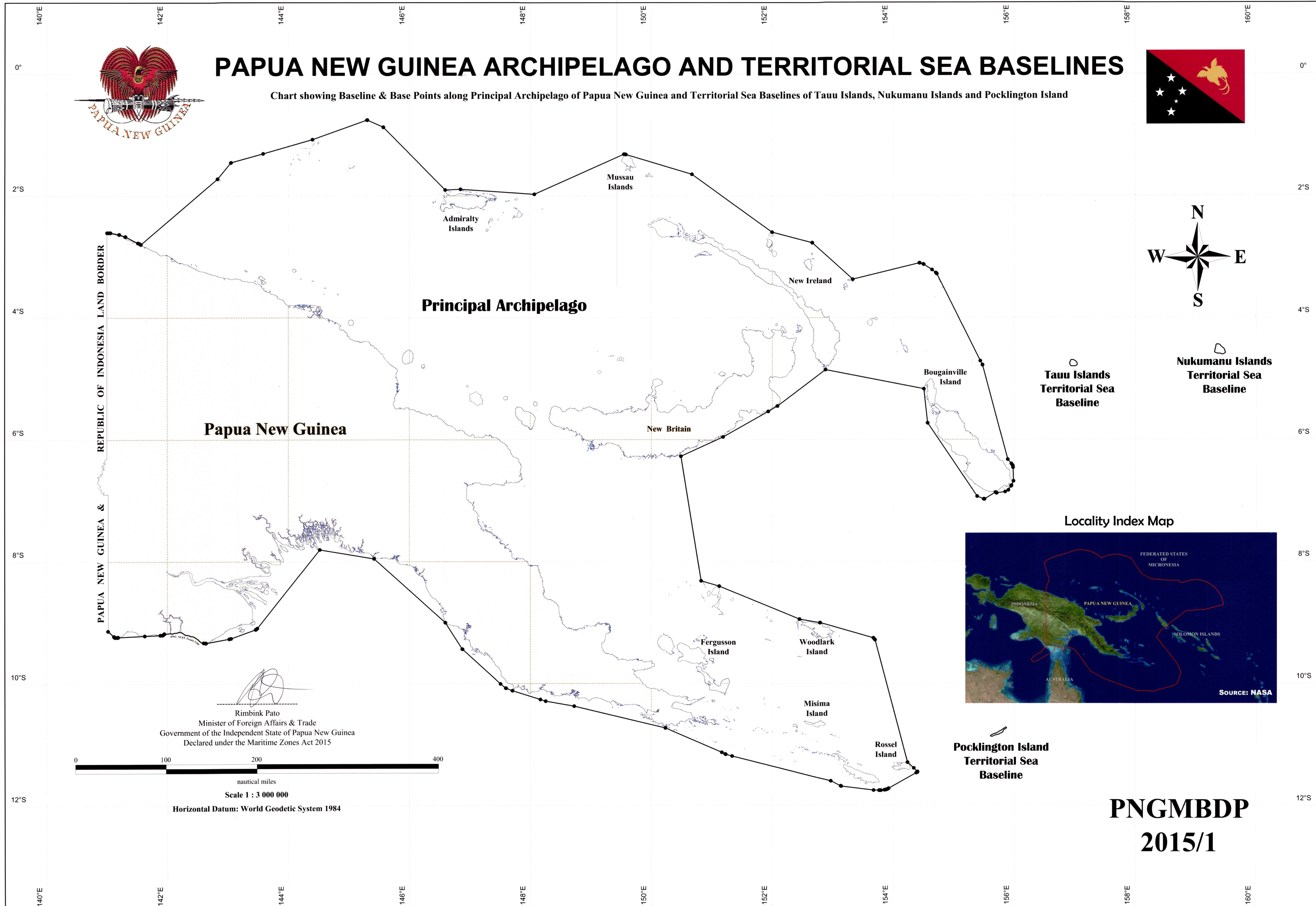





# PAPUA NEW GUINEA ARCHIPELAGO AND TERRITORIAL SEA BASELINES

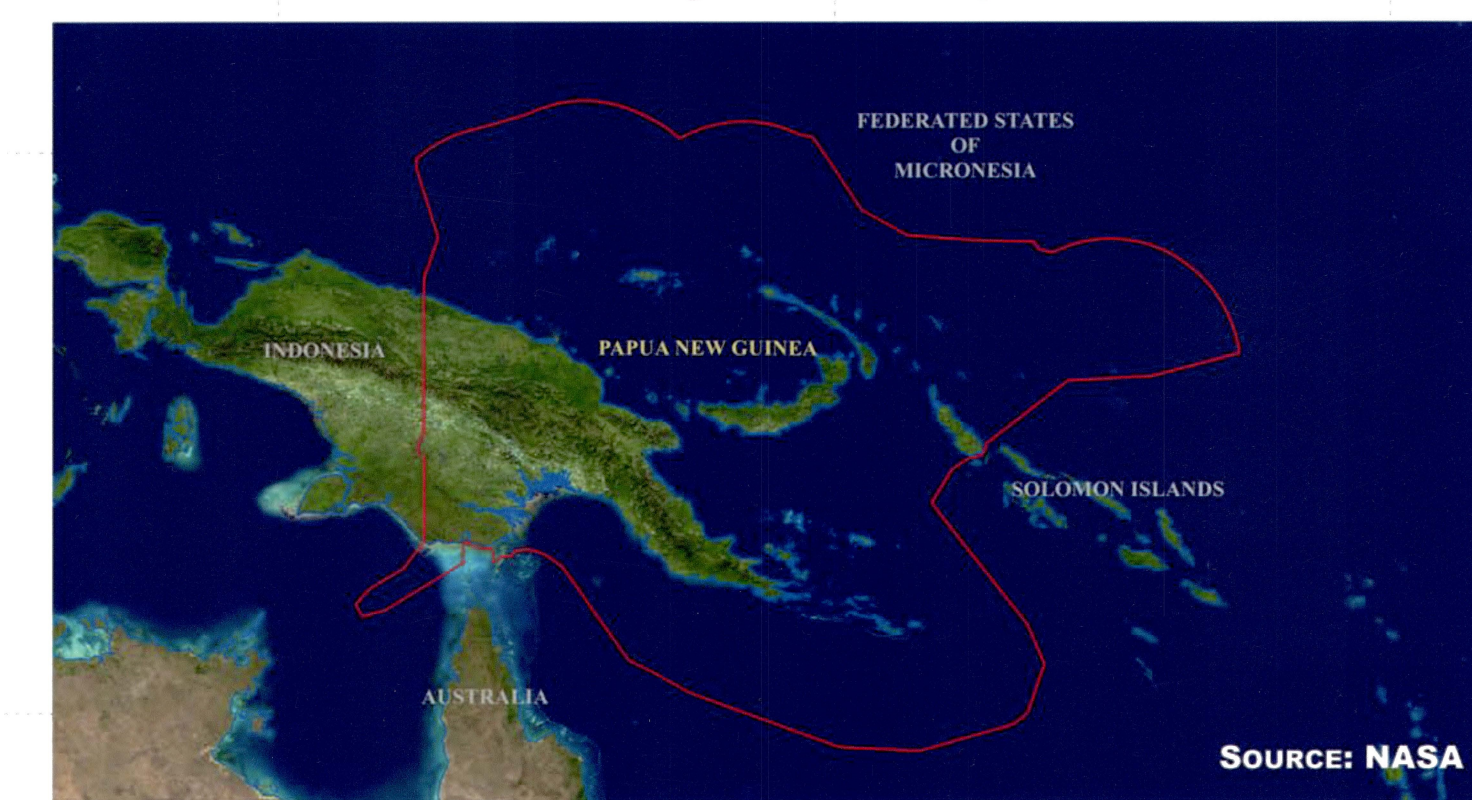
Chart showing Baseline & Base Points along Principal Archipelago of Papua New Guinea and Territorial Sea Baselines of Tauu Islands, Nukumanu Islands and Pocklington Island



**Tauu Islands  
Territorial Sea  
Baseline**

**Nukumanu Islands  
Territorial Sea  
Baseline**

Locality Index Map



**Pocklington Island  
Territorial Sea  
Baseline**

Rimbink Pato  
Minister of Foreign Affairs & Trade  
Government of the Independent State of Papua New Guinea  
Declared under the Maritime Zones Act 2015




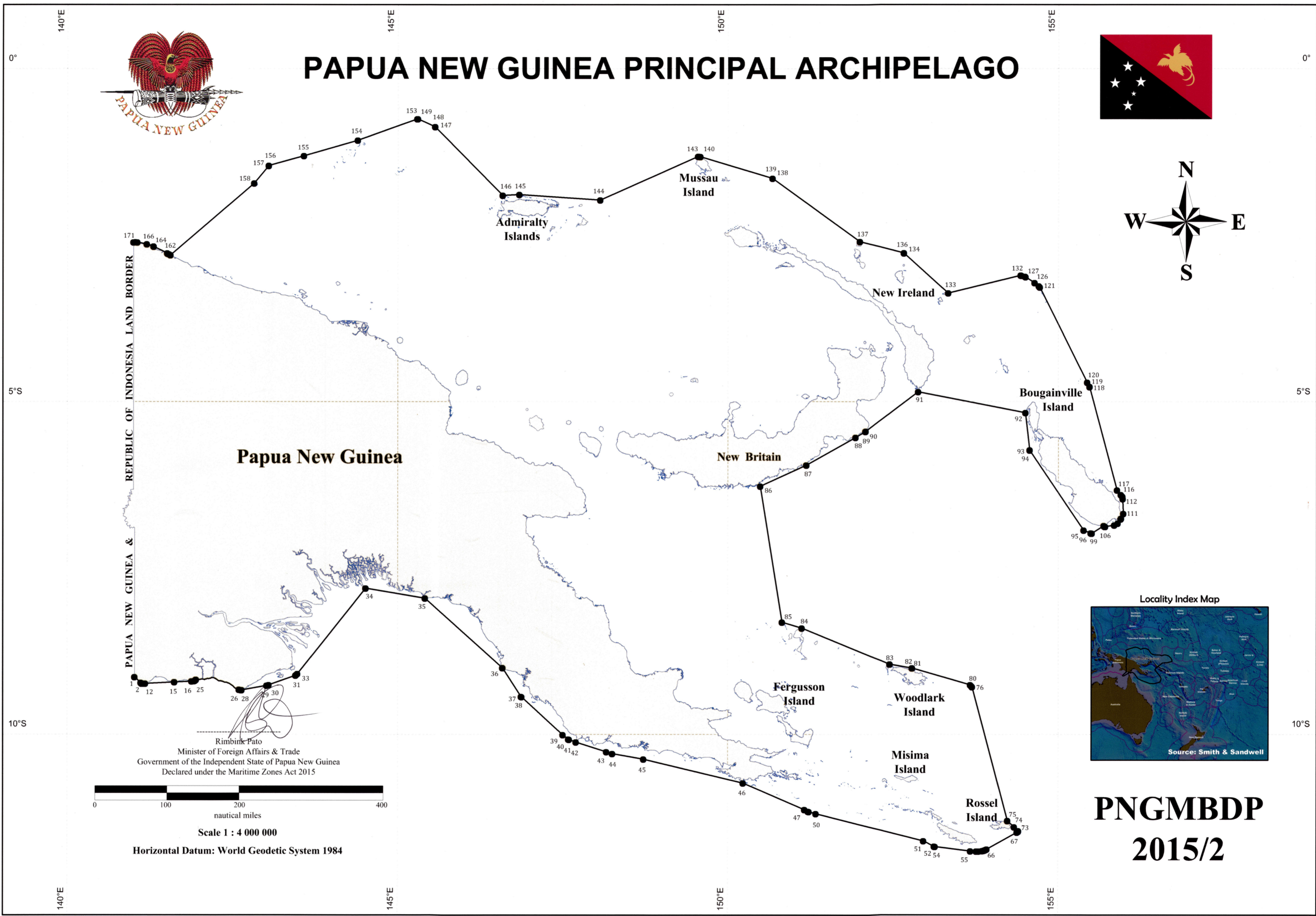
Scale 1 : 3 000 000

Horizontal Datum: World Geodetic System 1984

## PNGMBDP 2015/1



# PAPUA NEW GUINEA PRINCIPAL ARCHIPELAGO



PAPUA NEW GUINEA & REPUBLIC OF INDONESIA LAND BORDER

Papua New Guinea

New Britain

Bougainville Island

New Ireland

Fergusson Island

Woodlark Island

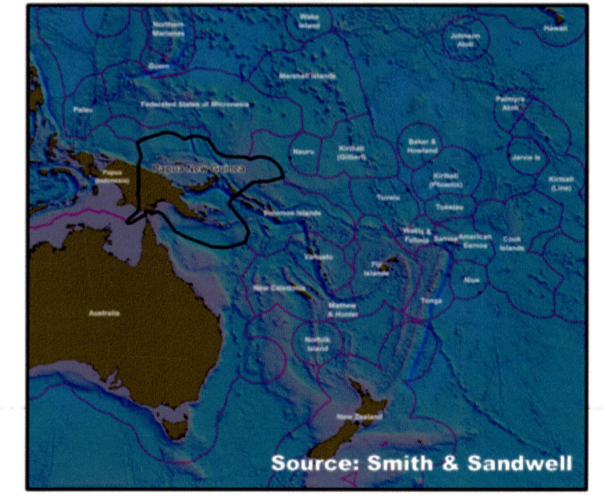
Misima Island

Rossel Island

Mussau Island

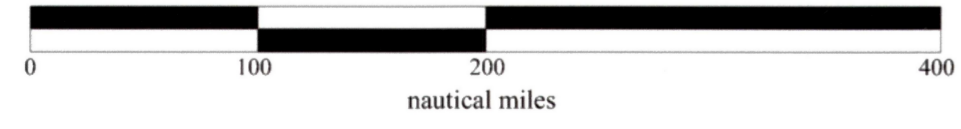
Admiralty Islands

Locality Index Map



Source: Smith & Sandwell

Rimbink Pato  
Minister of Foreign Affairs & Trade  
Government of the Independent State of Papua New Guinea  
Declared under the Maritime Zones Act 2015



Scale 1 : 4 000 000

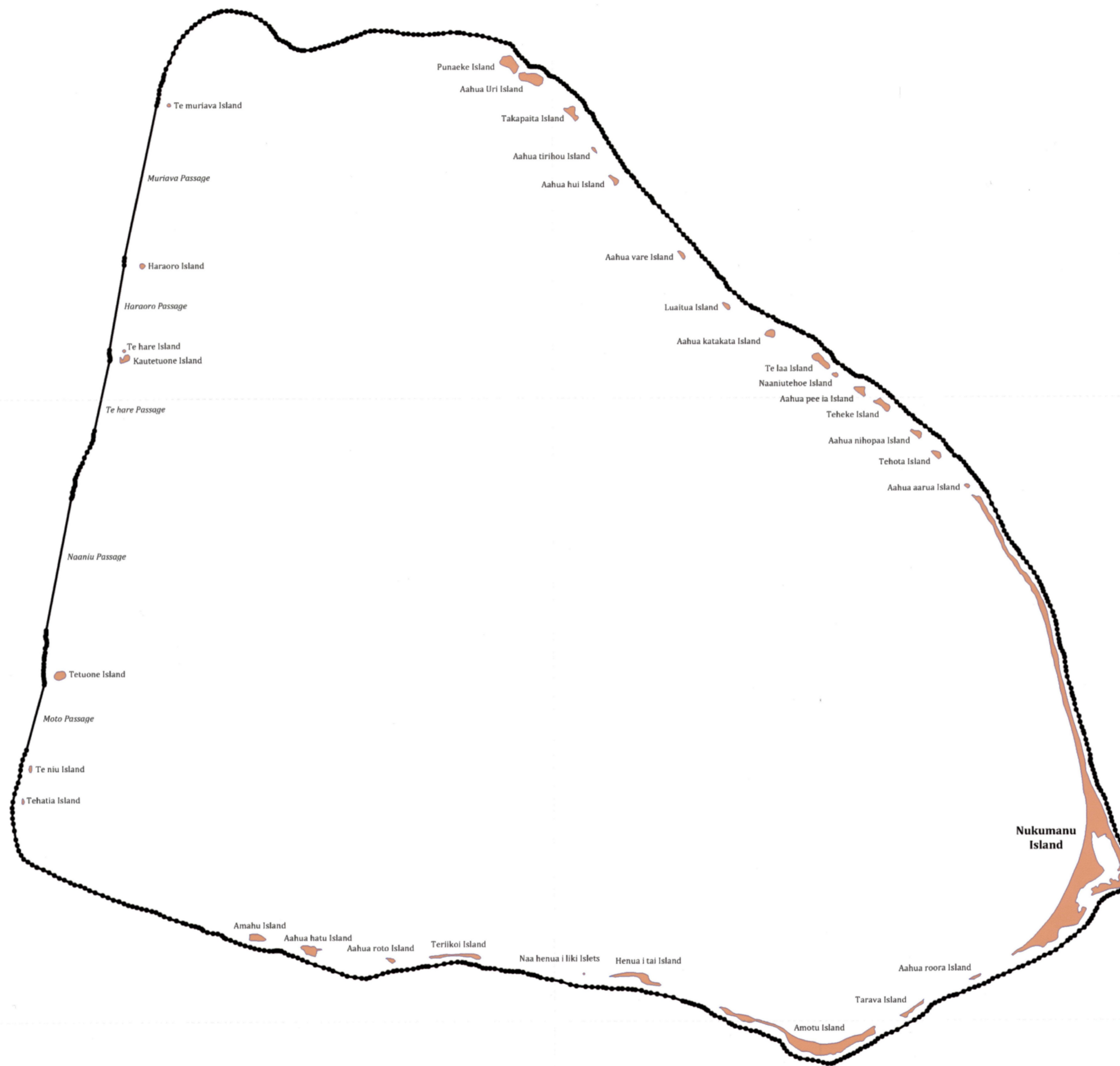

Horizontal Datum: World Geodetic System 1984

## PNGMBDP 2015/2



# NUKUMANU ISLANDS TERRITORIAL SEA BASELINE

Chart Showing Base points along Territorial Sea Baseline of Nukumanu Island of Papua New Guinea




4°30'S

4°30'S

4°36'S

4°36'S

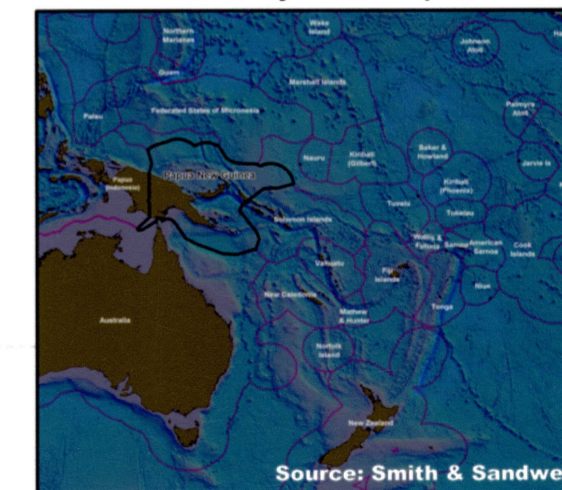
Rimbink Pato  
Minister of Foreign Affairs & Trade  
Government of the Independent State of Papua New Guinea  
Declared under the Maritime Zones Act 2015



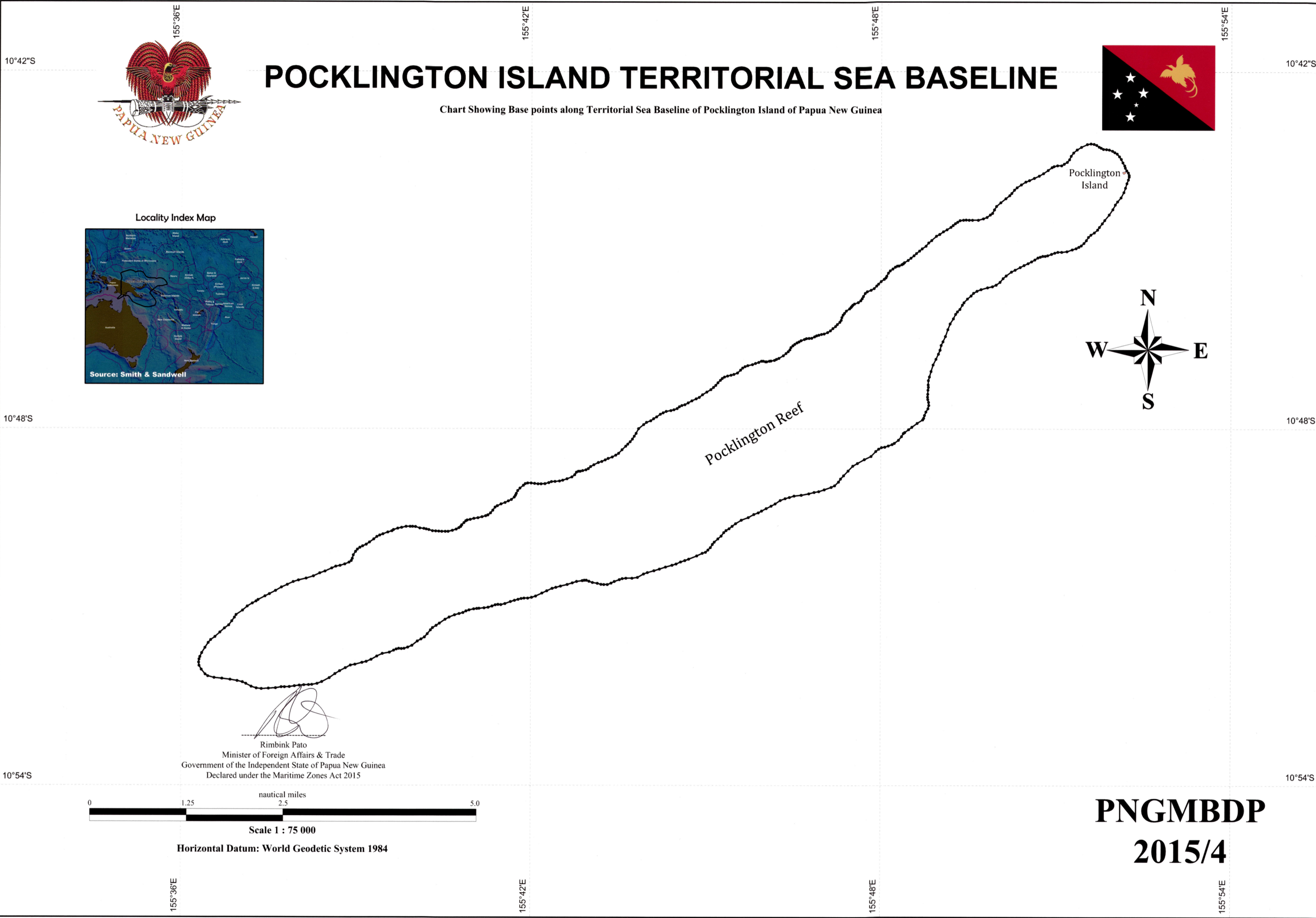
Scale 1 : 75 000

Horizontal Datum: World Geodetic System 1984

Locality Index Map



## PNGMBDP 2015/3

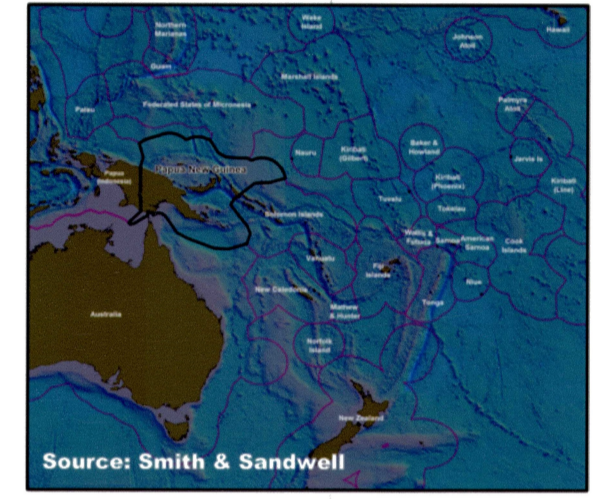


# POCKLINGTON ISLAND TERRITORIAL SEA BASELINE

Chart Showing Base points along Territorial Sea Baseline of Pocklington Island of Papua New Guinea

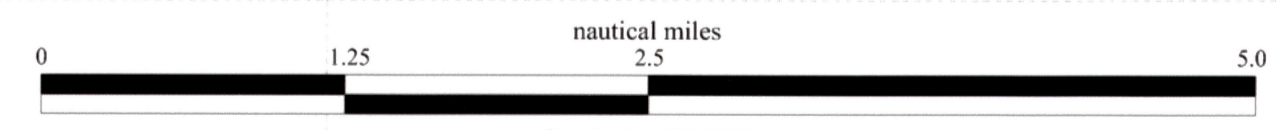


Locality Index Map



Source: Smith & Sandwell

*Rimbink Pato*  
 Rimbink Pato  
 Minister of Foreign Affairs & Trade  
 Government of the Independent State of Papua New Guinea  
 Declared under the Maritime Zones Act 2015



Scale 1 : 75 000

Horizontal Datum: World Geodetic System 1984

**PNGMBDP**  
**2015/4**



# TAUU ISLANDS TERRITORIAL SEA BASELINE

Chart Showing Base points along Territorial Sea Baseline of Tauu Island of Papua New Guinea




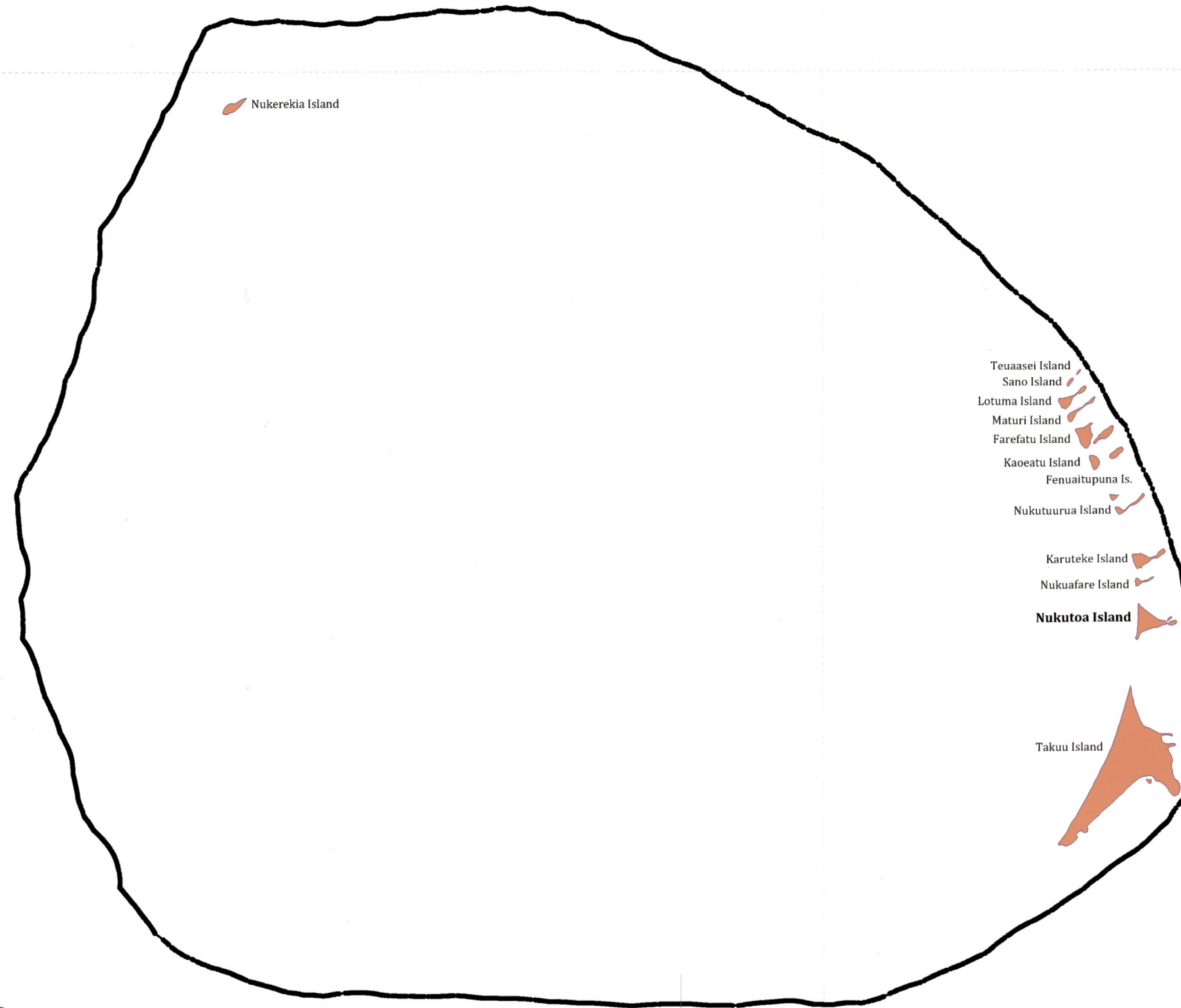
4°42'S

4°42'S

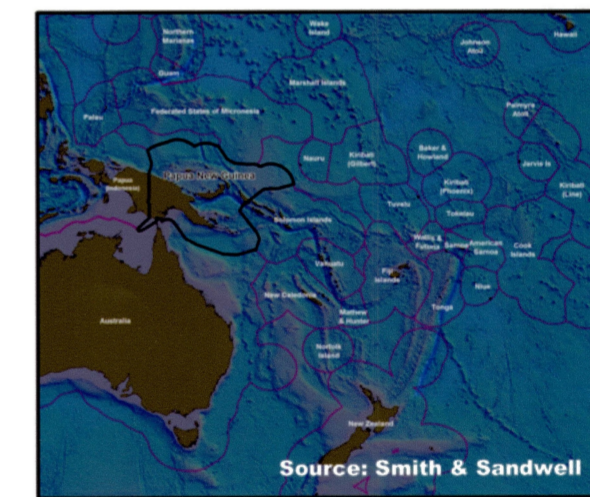
156°54'E

157°00'E

157°06'E




Locality Index Map



4°48'S

4°48'S

  
Rimbink Pato  
Minister of Foreign Affairs & Trade  
Government of the Independent State of Papua New Guinea  
Declared under the Maritime Zones Act 2015



Scale 1 : 50 000

Horizontal Datum: World Geodetic System 1984

156°54'E

157°00'E

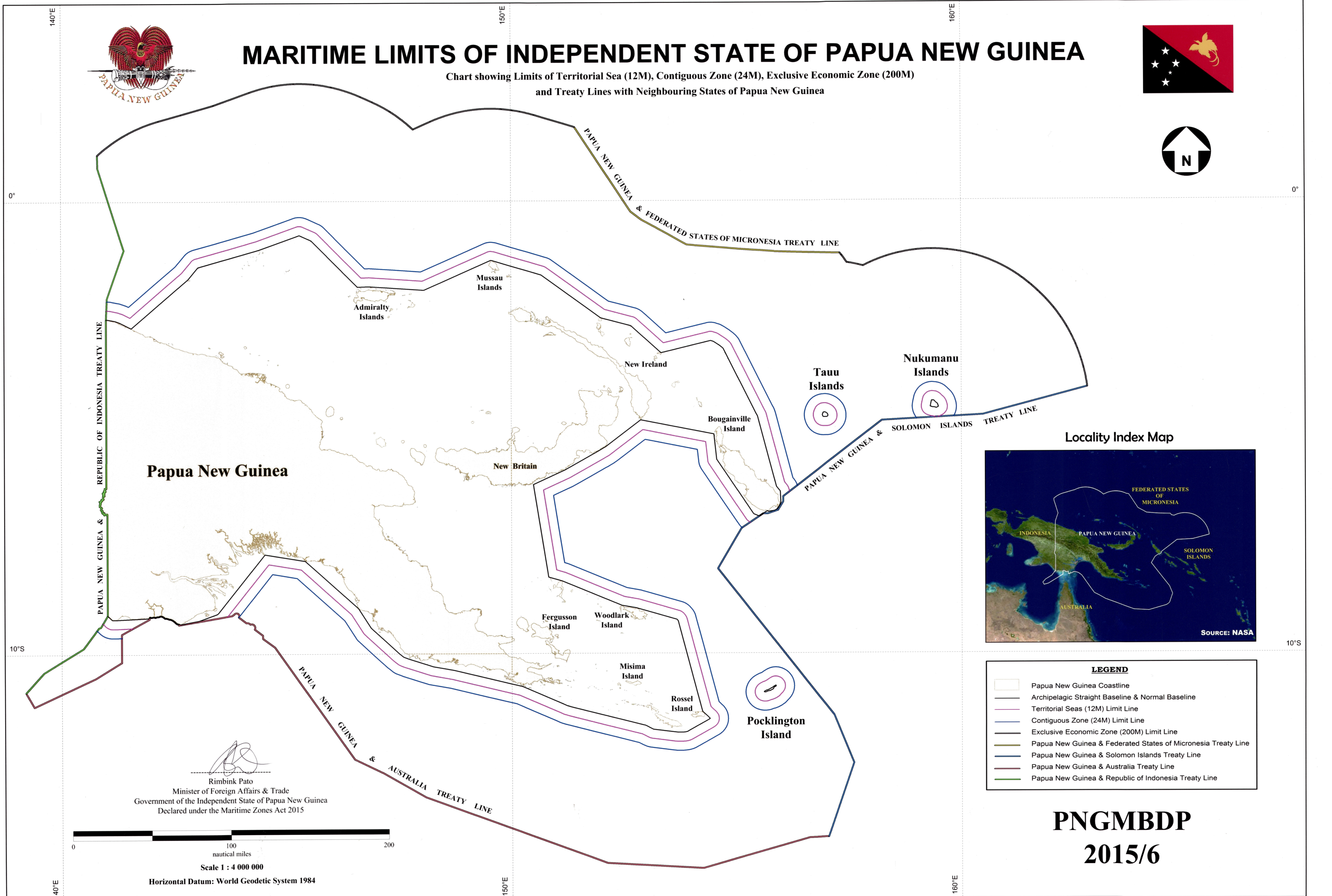
157°06'E

## PNGMBDP 2015/5

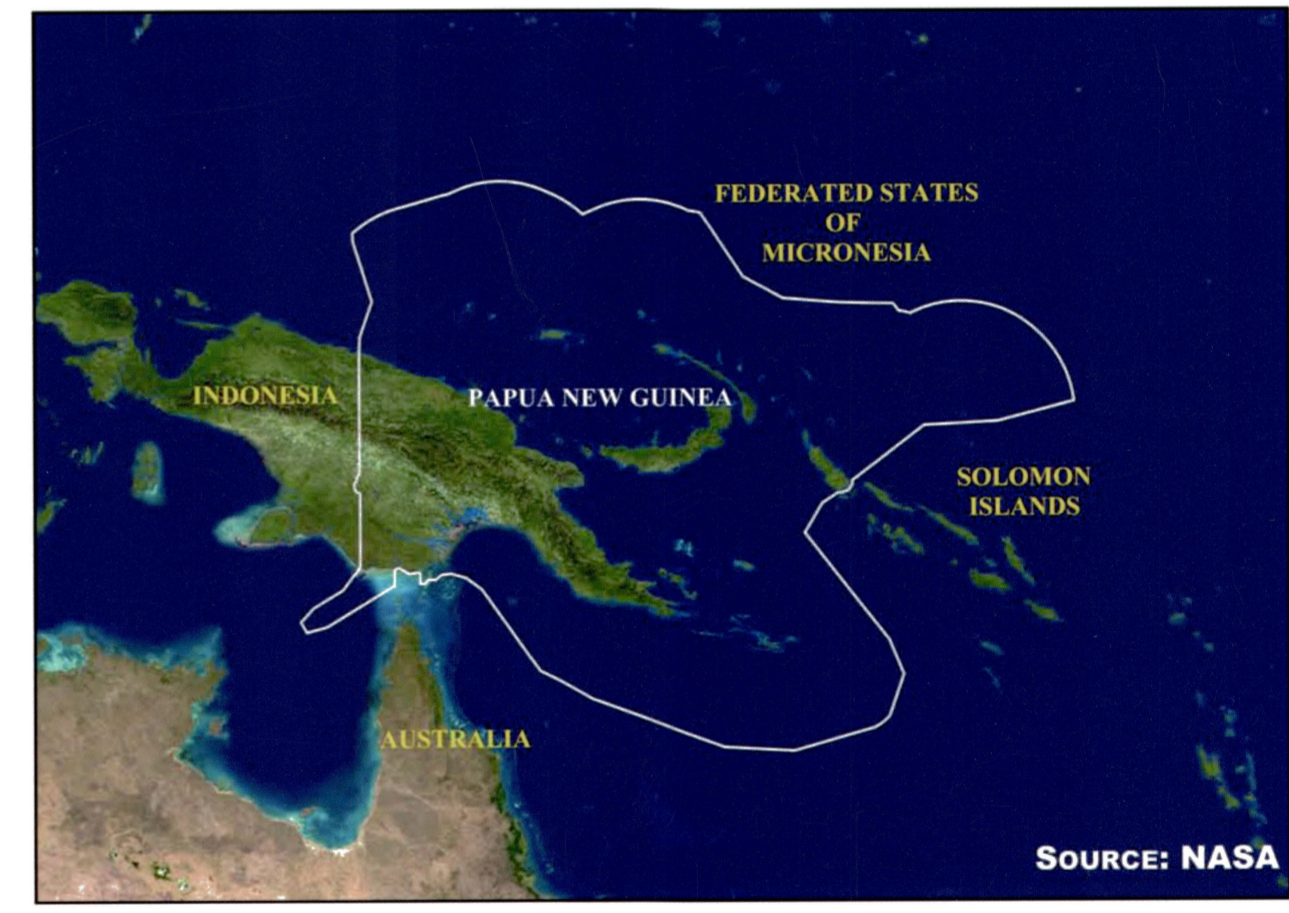


# MARITIME LIMITS OF INDEPENDENT STATE OF PAPUA NEW GUINEA

Chart showing Limits of Territorial Sea (12M), Contiguous Zone (24M), Exclusive Economic Zone (200M)  
and Treaty Lines with Neighbouring States of Papua New Guinea




Locality Index Map



**LEGEND**

	Papua New Guinea Coastline
	Archipelagic Straight Baseline & Normal Baseline
	Territorial Seas (12M) Limit Line
	Contiguous Zone (24M) Limit Line
	Exclusive Economic Zone (200M) Limit Line
	Papua New Guinea & Federated States of Micronesia Treaty Line
	Papua New Guinea & Solomon Islands Treaty Line
	Papua New Guinea & Australia Treaty Line
	Papua New Guinea & Republic of Indonesia Treaty Line

Rimbink Pato  
Minister of Foreign Affairs & Trade  
Government of the Independent State of Papua New Guinea  
Declared under the Maritime Zones Act 2015



Scale 1 : 4 000 000

Horizontal Datum: World Geodetic System 1984

## PNGMBDP 2015/6