

**المصطلحات**

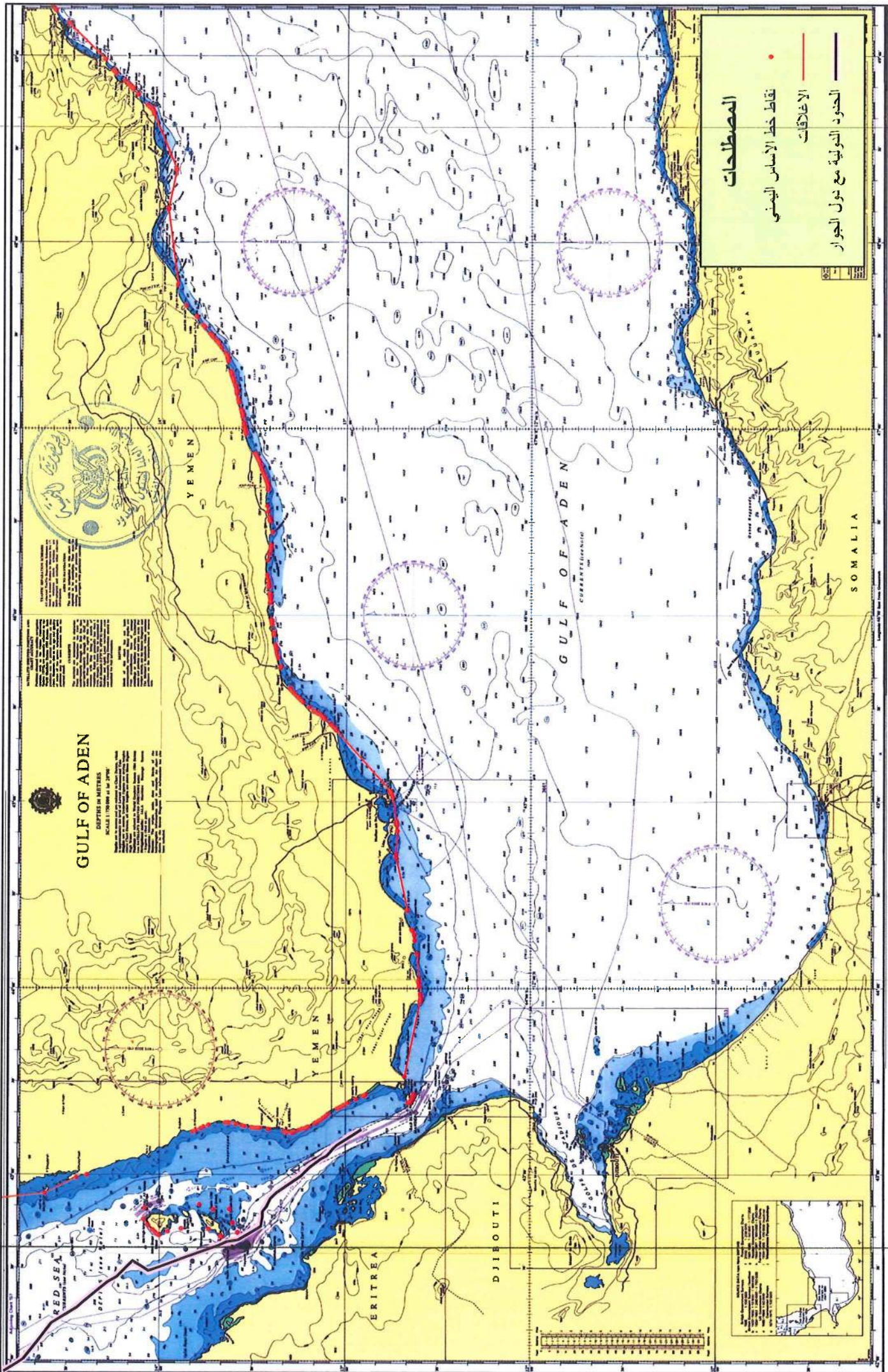
- نقاط خط الأساس اليمني
- الإغلاقات
- الحدود الدولية مع دول الجوار

**MASAMIRIT  
TO  
BAB EL MANDEB**

DEPTHS IN METRES  
SCALE 1:100,000

INTERNATIONAL CHARTS PUBLISHED BY THE HYDROGRAPHIC OFFICE, BRITISH ADAMANTIA

Scale	1:100,000	1:200,000	1:500,000	1:1,000,000
1 cm	100 m	200 m	500 m	1000 m
1 inch	2500 ft	5000 ft	12500 ft	25000 ft



**المصطلحات**

نقاط خط الأساس البيني

الإغلاقات

الحدود الدولية مع نول الجوار


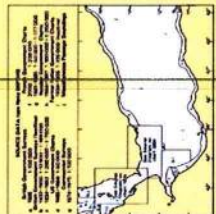
**GULF OF ADEN**

DEPTHS IN METERS  
SCALE 1:70,000 (1:40,000)

Chart No. 37  
Scale 1:70,000 (1:40,000)  
This chart shows the Gulf of Aden, including the Red Sea to the west, the Indian Ocean to the east, and the Arabian Sea to the south. It covers the area from 12°N to 15°N latitude and 42°E to 52°E longitude. The chart includes depth soundings, navigational lines, and geographical features. It is based on the latest available data and is subject to change without notice.



الهيئة الوطنية للمساحة  
البحرية  
المملكة العربية السعودية





المصطلحات  
تعداد لایحه لایحه لایحه

