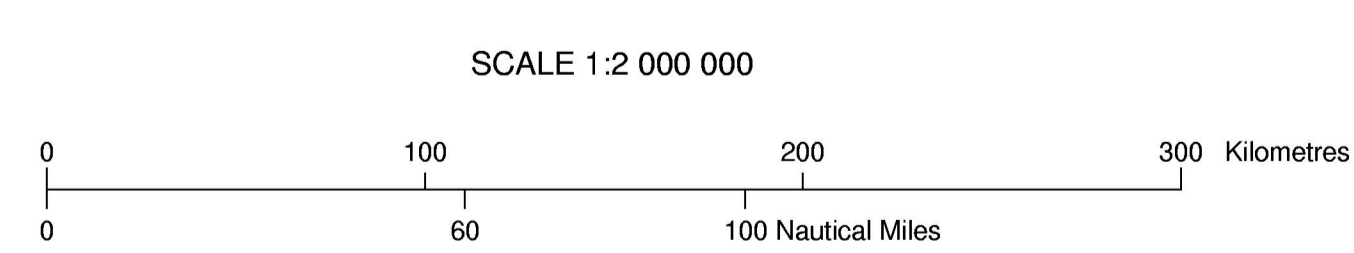
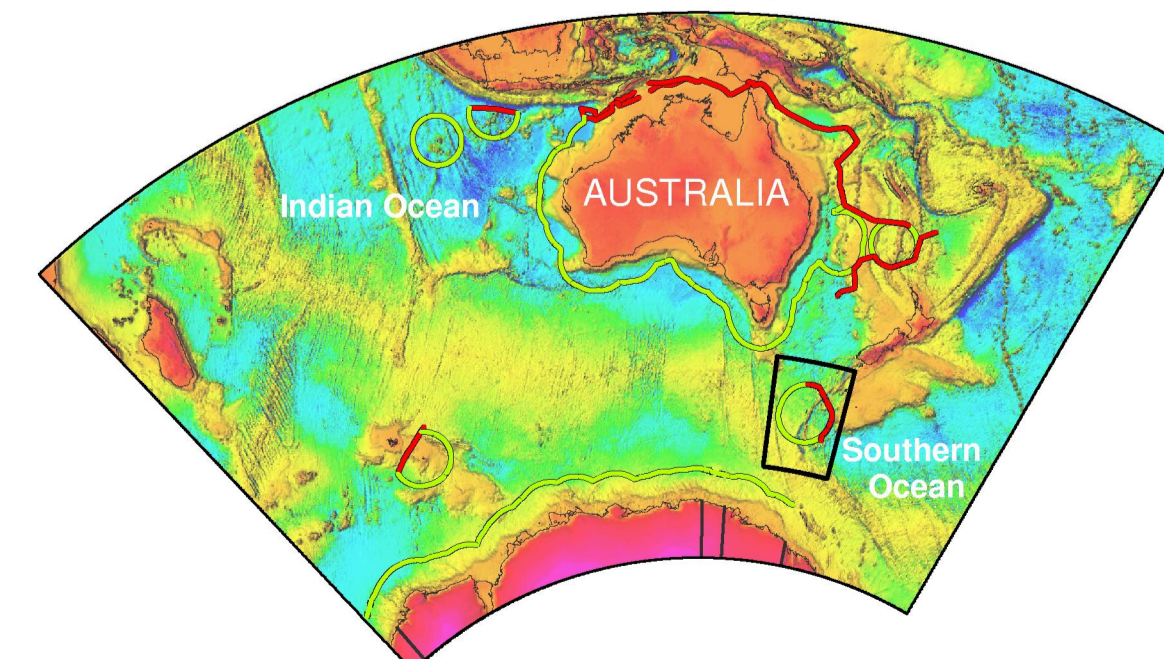


The outer limit of the continental shelf of Australia in the Macquarie Ridge region showing the outer limit line and the area of extended continental shelf



Lambert Conformal Conic Projection
 CRS84 Spheroid: ITRF 2000 Datum: EGCS 2000.0
 Central Meridian: 159° E
 Standard Parallels: 50° 20' S and 52° 40' S

Location of map



Article 76 fixed points (outer limit)

- Point on Australia's 200 M line (UNCLOS article 76 para. 1)
- 60 M formula point (UNCLOS article 76 para. 4(a)(i))

Other points

- ⊕ Point defined in a maritime boundary treaty between Australia and another State
- ⊙ Point of intersection between treaty boundary and outer limit of extended continental shelf line

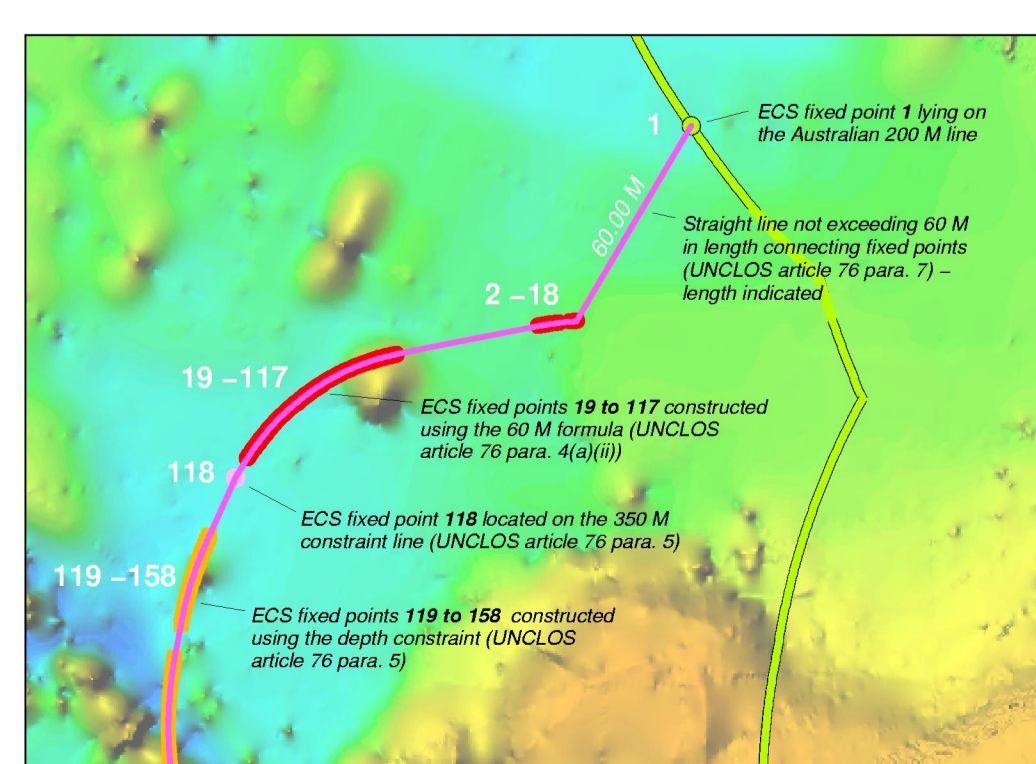
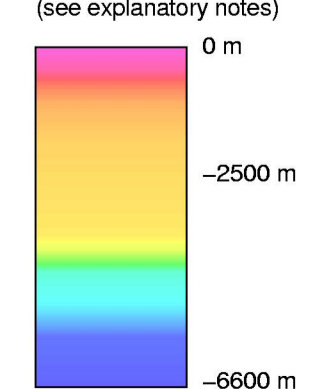
Lines

- Australia's territorial sea baseline (see explanatory notes)
- 200 M line from Australia's territorial sea baseline
- Treaty boundary with an opposite or adjacent State
- Outer limit of extended continental shelf (UNCLOS article 76 para. 7)

Land

Abbreviations
 m metres
 M nautical mile (1852 m)

Colour-gridded bathymetric scale



Explanatory Notes

1. This map has been produced in ESRU ArcMap 8.3 using geo-spatially correct data.
2. The colour-gridded bathymetric image that forms the background of this map was derived from a grid produced by Geoscience Australia in May 2004 using all available swath and shiptrack bathymetry, with ETPOZ2 data filling areas of no data.
3. Depiction of 200 nautical mile lines from the territory of States other than Australia, is based on information available at the time of production, and should not be taken to signify acceptance or endorsement by Australia of the validity of the non-Australian baselines from which they are drawn.
4. The term "extended continental shelf" is used to refer to that part of the continental shelf defined under UNCLOS article 76 that lies beyond 200 nautical miles from Australia's territorial sea baseline.
5. The 2004 Treaty between the Government of Australia and the Government of New Zealand Establishing Certain Exclusive Economic Zone Boundaries and Continental Shelf Boundaries delimits inter alia the continental shelf and exclusive economic zone boundaries between Australia in respect of Macquarie Island and New Zealand in respect of Auckland and Campbell Islands.