




Republic of Mauritius

United Nations Convention on the Law of the Sea

Submission by the Republic of Mauritius to the Commission on the Limits of the Continental Shelf concerning the Extended Continental Shelf in the Region of Rodrigues Island



EXECUTIVE SUMMARY (Revised)

**MRS-ES-DOC_Rev
October 2015**



**Submission by the Republic of Mauritius to the
Commission on the Limits of the Continental Shelf
concerning the Extended Continental Shelf in the
Region of Rodrigues Island**

EXECUTIVE SUMMARY (Revised)

OCTOBER 2015

MRS-ES-DOC_Rev

Submission by the Republic of Mauritius to the Commission on the Limits of the Continental Shelf concerning the Extended Continental Shelf in the region of Rodrigues Island

Executive Summary (Revised)

MRS-ES-DOCRev



PREFACE

This Submission was prepared by the following Ministries and Statutory Corporations of the Government of the Republic of Mauritius:

Prime Minister's Office

Ministry of Foreign Affairs, Regional Integration & International Trade

Attorney-General's Office

Ministry of Housing and Lands

Department of Continental Shelf and Maritime Zones Administration & Exploration

Mauritius Oceanography Institute

The following acted as advisors to the Government of the Republic of Mauritius in the preparation of this submission¹:

Mr Joshua Brien, Head and Adviser, Oceans and Natural Resources Division,
Commonwealth Secretariat, London

Mr Harald Brekke, Member of the Commission on the Limits of the
Continental Shelf

Prof. Karl Hinz, former Member of the Commission on the Limits of the
Continental Shelf

Dr Andre Chan Chim Yuk, former Member of the Commission on the Limits of the
Continental Shelf



TABLE OF CONTENTS

1.	Introduction	5
2.	Outer Limits of the Continental Shelf Concerning the Region of Rodrigues Island	9
3.	Maps and Coordinates	11
4.	Provisions of Article 76 Invoked	12
5.	Outstanding Maritime Delimitations	12
6.	Commission Members Who Provided Advice on the Submission	12
7.	Overview of the Extended Continental Shelf in the Region of Rodrigues Island	13
8.	Note of Authentication	15
9.	Annexes	17



ANNEXES

Annex 1: Table listing the fixed points defining the outer limits of the extended continental shelf in the region of Rodrigues Island
(Decimal Degrees) **MRS-ES-ANNEX 1_R**

Annex 2: Table listing the fixed points defining the outer limits of the extended continental shelf in the region of Rodrigues Island
(Degrees, Minutes and Seconds) **MRS-ES-ANNEX 2_R**

MAPS

(A0 Executive Summary Map supplied separately)

Figure 1: Map depicting the outer limits of the extended continental shelf of the Republic of Mauritius in the region of Rodrigues Island

MRS-ES-MAP-1_R

Figure 2: Map depicting the outer limits of the extended continental shelf of the Republic of Mauritius in the region of Rodrigues Island displaying the provisions of Article 76 invoked.

MRS-ES-MAP-2_R



1. INTRODUCTION

1-1 This revised Executive Summary document has been prepared as part of the Submission by the Republic of Mauritius to the Commission on the Limits of the Continental Shelf ('the Commission') pursuant to paragraph 8 of Article 76 of the 1982 United Nations Convention on the Law of the Sea ('the Convention') in support of the establishment by the Republic of Mauritius of the outer limits of the continental shelf that lie beyond 200 nautical miles (M) from the baselines from which the breadth of the territorial sea of the Republic of Mauritius is measured (hereinafter referred to as 'the territorial sea baselines') in the region of Rodrigues Island.

1-2 The Republic of Mauritius consists of a group of islands in the Indian Ocean. The main Island of Mauritius is located at longitude 57°30' east, and latitude 20°00' south, approximately 900km east of Madagascar and is part of the Mascarene Islands. The total land area of the Republic of Mauritius is approximately 1,950km². Under the *Constitution of Mauritius* the territory of Mauritius includes:

- the main island of Mauritius;
- the islands of *Cargados Carajos* (St Brandon Group) located some 402km north of the main island;
- the *Agalega* Islands located 933km north of the main island;
- *Tromelin* located 580km north-west of the main island;
- the *Chagos Archipelago* that lies approximately 2200km north-east of the main island; and,



- *Rodrigues Island* located approximately 560km east of the main island of Mauritius.

- 1-3** The Republic of Mauritius is party to the Convention, which it signed on the day it was opened for signature on 10 December 1982, and subsequently ratified on 4 November 1994. The *Maritime Zones Act 2005*, which repealed the *Maritime Zones Act 1977*, provides that the provisions of the Convention have the force of law in the Republic of Mauritius, and establishes maritime zones in accordance with the provisions of the Convention, including provisions defining the outer limits of the continental shelf.
- 1-4** Under Article 4 of Annex II to the Convention, as supplemented by the decisions of the Eleventh (SPLOS/72) and Eighteenth (SPLOS/183) meetings of the States Parties to the Convention respectively regarding the ten-year period established by Article 4 of Annex II to the Convention, a coastal State for which the Convention entered into force before 13 May 1999 is required to submit particulars of the outer limits of the continental shelf, along with supporting scientific and technical data, to the Commission by 13 May 2009. This Submission by the Republic of Mauritius satisfies that requirement.
- 1-5** The Republic of Mauritius has, for the purposes of preparing this Submission, applied the relevant provisions of Article 76 of the Convention, together with the relevant provisions of the *Rules of Procedure of the Commission on the Limits of the Continental Shelf* (CLCS/40/Rev.1) adopted by the Commission on 17 April 2008 (hereinafter referred to as the 'Rules of Procedure') and, the recommendations contained in the *Scientific and Technical Guidelines of the Commission on the Limits of the Continental Shelf* (CLCS/11) adopted by the Commission on 13 May 1999 (hereinafter referred to as 'the Guidelines').



- 1-6** This Submission is a partial submission concerning only the extended continental shelf in the region of Rodrigues Island.
- 1-7** The Republic of Mauritius made a partial submission (jointly with the Republic of Seychelles) on 1 December 2008 in respect of an area of extended continental shelf in the region of the Mascarene Plateau (**SMS-ES-DOC**). On 30 March 2011, the Commission adopted the “Recommendations of the Commission on the Limits of the Continental Shelf in regard to the Joint Submission” which conferred a joint jurisdiction to the two coastal States. The Republic of Mauritius has also submitted, in accordance with SPLOS/183, Preliminary Information in respect of another area of its extended continental shelf in the region of the Chagos Archipelago.
- 1-8** In accordance with Annex III to the Rules of Procedure and paragraphs 9.1.3 to 9.1.6 of the Guidelines, the original Submission made by the Republic of Mauritius on 6 May 2009 consists of three separate parts and comprising of an Executive Summary, a core analytical and descriptive part (‘the Main Body’); and, a part containing all required supporting scientific and technical data arranged in a series of annexes (‘supporting scientific and technical data’).
- 1-9** The Commission established a Sub-Commission to examine the Submission in March 2014. In the course of the examination, Mauritius provided additional data and information to the Sub-Commission in July 2015 revising the outer limit of the Extended Continental Shelf in the region of Rodrigues Island. This Executive Summary (**MRS_ES_DOC_Rev**) has been prepared by the Republic of Mauritius in order to present the modified outer limits of the continental shelf beyond 200 M contained in the Submission.



- 1-10** All areas of the continental shelf lying more than 200M from the territorial sea baselines of the territory of the Republic of Mauritius in the region of Rodrigues Island are referred to in this Submission as the 'extended continental shelf'.
- 1-11** The Republic of Mauritius wishes to highlight that this Submission has been prepared notwithstanding significant challenges posed by geographical isolation, and technical and financial constraints. In this regard, the Republic of Mauritius has received legal and technical assistance from the Commonwealth Secretariat during the preparation of this Submission.



2. OUTER LIMITS OF THE CONTINENTAL SHELF CONCERNING THE REGION OF RODRIGUES ISLAND

- 2-1** As provided for under paragraph 1 of Article 76 of the Convention, the Republic of Mauritius has a continental shelf comprising the seabed and subsoil of the submarine areas that extend beyond its territorial sea throughout the natural prolongation of its land territory to the outer edge of the continental margin, up to the limits provided for in paragraphs 4 to 6 of Article 76 of the Convention or, to a distance of 200 M from the territorial sea baselines where the outer edge of the continental margin does not extend up to that distance.
- 2-2** Paragraphs 4 to 6 of Article 76 of the Convention set out the manner in which a coastal State may establish the outer edge of its continental margin and its extended continental shelf, wherever that margin extends beyond 200 M measured from the territorial sea baselines.
- 2-3** As set out in paragraph 7 of Article 76 of the Convention, a coastal State is to delineate the outer limits of the extended continental shelf by straight lines not exceeding 60 M in length, connecting fixed points defined by coordinates of latitude and longitude.
- 2-4** The information presented in support of this revised Submission establishes that the outer edge of the continental margin in the relevant land territory of the Republic of Mauritius in the region of Rodrigues Island extends beyond 200 M measured from the territorial sea baselines.
- 2-5** Section 7 of this revised Executive Summary provides an overview of the extended continental shelf in the region of Rodrigues Island determined by



the Republic of Mauritius, together with information concerning the Article 76 fixed points used to construct the outer limit line in this region.

3. MAPS AND COORDINATES

- 3-1** Two maps are included in this revised Executive Summary as **Figure 1 (MRS-ES-MAP-1_R)** and **Figure 2 (MRS-ES-MAP-2_R)** respectively, and as separate A0-size maps. **Figure 1** provides an overview of the area of extended continental shelf in the region of Rodrigues Island. **Figure 2** provides an overview of the area of extended continental shelf, together with the location of the Article 76 fixed points that define the outer limits of the extended continental shelf.
- 3-2** Lists of coordinates of the Article 76 fixed points that define the outer limits of the extended continental shelf submitted by the Republic of Mauritius are supplied in two annexes. **Annex 1 (MRS-ES-ANNEX 1_R)** lists the fixed points defining the outer limits of the extended continental shelf in decimal degrees. **Annex 2 (MRS-ES-ANNEX 2_R)** lists the same points in degrees, minutes and seconds. The provisions of Article 76 invoked to define each fixed point, as well as the distance between adjacent points, are indicated in both annexes. Wherever there is discrepancy between the two formats of the coordinates for a particular Article 76 fixed point, the Republic of Mauritius will apply the coordinates farthest seaward from its territorial sea baselines, whilst complying with the requirements of the relevant provisions of Article 76 of the Convention.

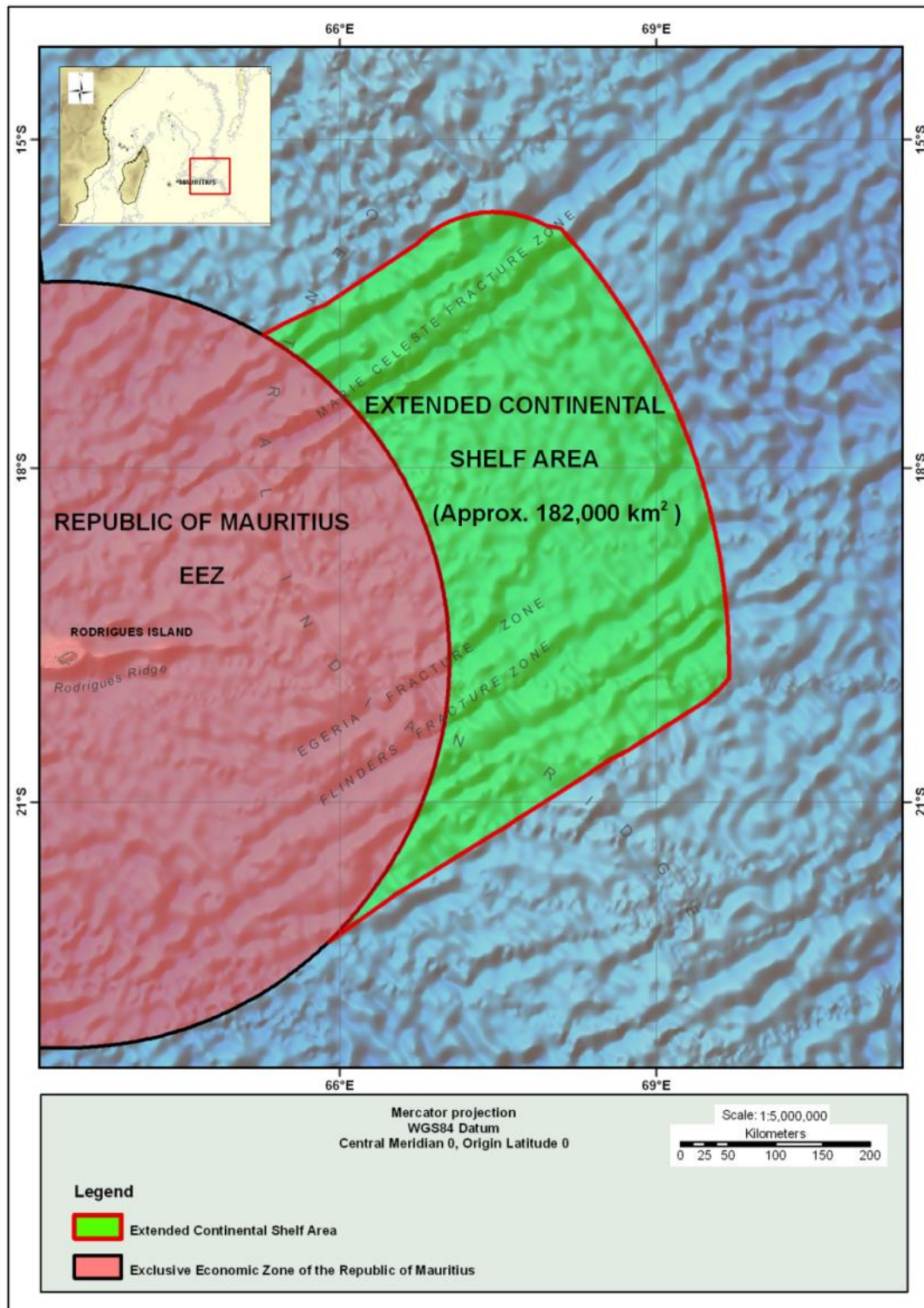


Figure 1 Map depicting the outer limits of the extended continental shelf of the Republic of Mauritius in the region of Rodrigues Island

MRS-ES-MAP-1_R

Submission by the Republic of Mauritius to the Commission on the Limits of the Continental Shelf concerning the Extended Continental Shelf in the region of Rodrigues Island



4. PROVISIONS OF ARTICLE 76 INVOKED

The Republic of Mauritius invokes paragraphs 4 (a)(ii), 4 (b), 5, 6 and 7 of Article 76 of the Convention in support of this Submission concerning the extended continental shelf in the region of Rodrigues Island.

5. OUTSTANDING MARITIME DELIMITATIONS

The Republic of Mauritius wishes to inform the Commission that the area of extended continental shelf in this Submission is not the subject of any dispute between it and any other State(s) pursuant to paragraph 2(a) of Annex I to the Rules of Procedure.

6. COMMISSION MEMBERS AND EXPERTS WHO PROVIDED ADVICE ON THE SUBMISSION

The Republic of Mauritius was assisted in the preparation of the Submission by one former member of the Commission on the Limits of the Continental Shelf namely Mr Harald Brekke (1997 – 2012). Professor J. Faleide and Dr Alexander Minakov of the University of Norway have also assisted Mauritius.



7. OVERVIEW OF THE EXTENDED CONTINENTAL SHELF IN THE REGION OF RODRIGUES ISLAND

7-1 Rodrigues Island is a volcanic island located approximately 560km east of the main island of Mauritius in the middle of the Indian Ocean. As at 2007, the human population of Rodrigues Island was estimated to be 37,500 with an average annual rate of population increase in order of 0.4 %. It has a size of around 105km² and is surrounded by a vast lagoon with fringing coral reefs. The island has an elongated shape and it is approximately 18km by 6.5km, rising to a maximum elevation of approximately 400m. The island is aged between 1.3 and 1.5 million years and was formed primarily from basaltic lava flows. The island surmounts the Rodriguez Ridge, the eastern part of which is embedded in a Depth Anomaly which is referred to as the Rodrigues Depth Anomaly.

7-2 The Rodriguez Ridge is a linear volcanic sea floor high, approximately 450km long, which extends continuously in an east-west trend at 19°S from the region of the Mascarene Plateau to the Central Indian Ridge ('CIR') in the east. Two smaller bathymetric features, the Three Magi and Gasitao Ridges (discovered in 1998) extend the Rodriguez Ridge further east up to the CIR. The eastern part of the Ridge, including Rodrigues Island, is embedded in the crust of the Rodrigues Depth Anomaly, a relatively smooth elevation that rises 800 – 1000m above the general abyssal depths of 4000m and does not show any segmentation. The Rodrigues Depth Anomaly is delineated by the Marie Celeste Fracture Zone to the north, the Flinders Fracture Zone to the south-east, a general slope between the Rodrigues Depth Anomaly and the abyssal depths to the south-west and continues further east of the CIR.

7-3 The Republic of Mauritius holds the view that the Rodrigues Depth Anomaly in which the Rodriguez Ridge and smaller ridges are embedded, is properly



classified as a submarine ridge and represents the submerged prolongation of its land territory of Rodrigues Island from where the continental shelf extends.

7-4 The outer limits of the extended continental shelf in the region of Rodrigues Island enclose an area of approximately **182,000** square kilometres extending beyond 200 M from the territorial sea baselines of the Republic of Mauritius and are defined by an outer limit line composed of **414** fixed points, of which:

- **143** points are defined by arcs 60 M from the foot of the slope (Article 76, paragraph 4(a)(ii) of the Convention);
- **269** are defined by the constraint line 350 M from the territorial sea baseline of the Republic of Mauritius (Article 76, paragraph 5 of the Convention);
- **2** points (ECS 1 and ECS 414), where the outer limit line of the extended continental shelf commences and terminates respectively at points located along the 200 M from the territorial sea baselines of the Republic of Mauritius in the region of Rodrigues Island.

7-5 Each successive pair of fixed points defining the outer limits of the extended continental shelf is connected by geodesics not exceeding 60 M in length, drawn in accordance with paragraph 7 of Article 76 of the Convention.

7-6 The list of Article 76 fixed points delineating the outer limits of the extended continental shelf in the region of Rodrigues Island is supplied in annexes **MRS-ES-ANNEX 1_R** and **MRS-ES-ANNEX 2_R** to this revised Executive Summary document.



8. NOTE OF AUTHENTICATION

All maps, figures, charts and databases forming part of this Submission were prepared by the Department of Continental Shelf and Maritime Zones Administration & Exploration under the *aegis* of the Prime Minister's Office, which has been entrusted by the Government of the Republic of Mauritius with the responsibility for preparing such materials and for certifying their quality and reliability.

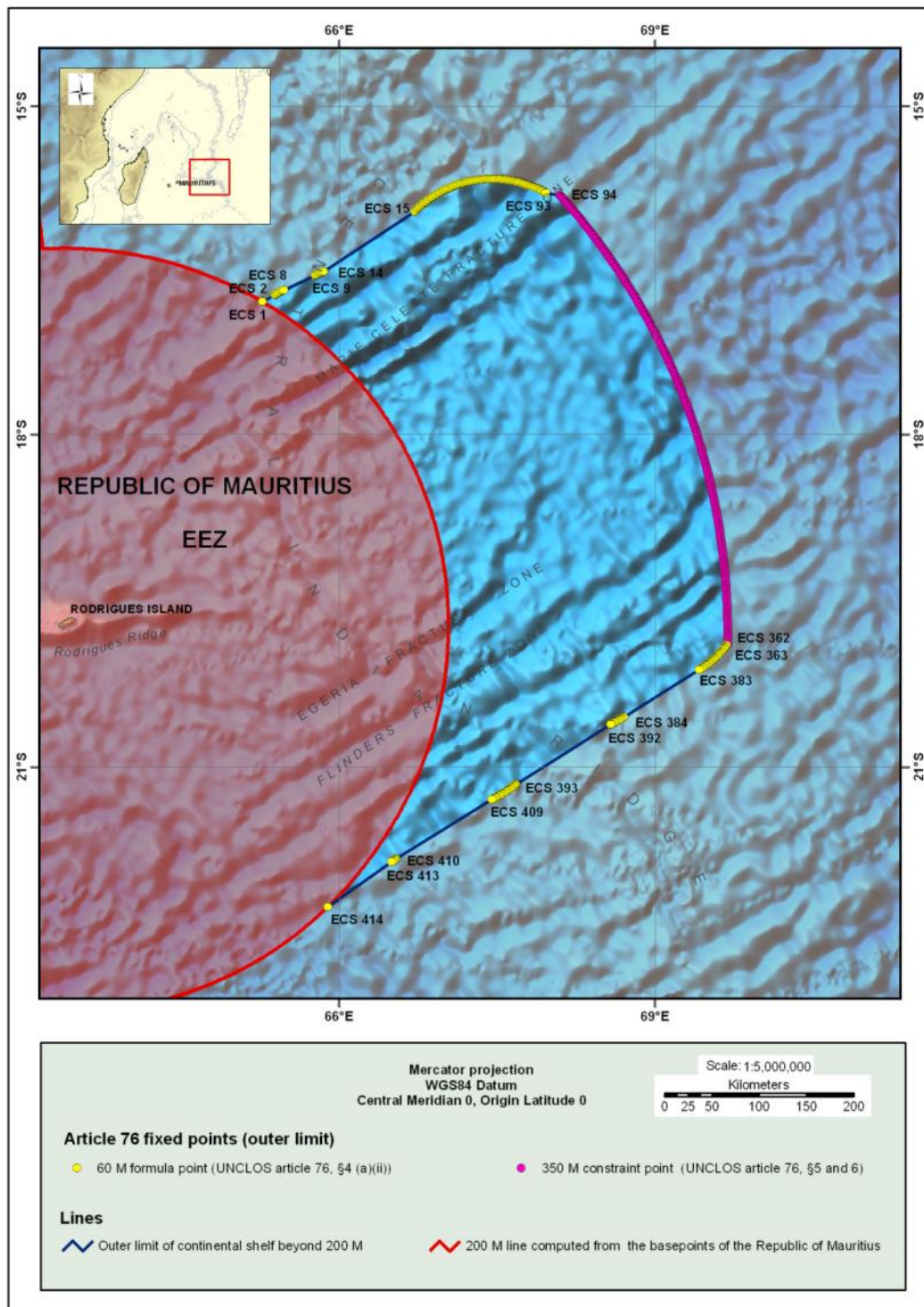


Figure 2 Map depicting the outer limits of the extended continental shelf of the Republic of Mauritius in the region of Rodrigues Island displaying the provisions of Article 76 invoked.

MRS-ES-MAP-2_R

Submission by the Republic of Mauritius to the Commission on the Limits of the Continental Shelf concerning the Extended Continental Shelf in the region of Rodrigues Island



ANNEX 1

Table listing the fixed points defining the outer limits of the extended continental shelf in the region of Rodrigues Island (Decimal Degrees)

Point ID	Longitude (decimal deg°)	Latitude (decimal deg°)	Distance (M)	Article 76 criterion
ECS 1	65.26655798	-16.79198450	0	60 M distance criterion chord / Baseline +200M
ECS 2	65.38541407	-16.73201234	7.72	60 M distance criterion
ECS 3	65.39655318	-16.72565549	0.75	60 M distance criterion
ECS 4	65.41164039	-16.71736799	1	60 M distance criterion
ECS 5	65.42686683	-16.70932253	1	60 M distance criterion
ECS 6	65.44223252	-16.70152021	1	60 M distance criterion
ECS 7	65.45772845	-16.69396432	1	60 M distance criterion
ECS 8	65.47335016	-16.68665813	1	60 M distance criterion
ECS 9	65.77062963	-16.55153092	18.93	60 M distance criterion
ECS 10	65.78636812	-16.54448242	1	60 M distance criterion
ECS 11	65.80222338	-16.53768820	1	60 M distance criterion
ECS 12	65.81819543	-16.53114718	1	60 M distance criterion
ECS 13	65.83427527	-16.52486266	1	60 M distance criterion
ECS 14	65.85046291	-16.51883682	1	60 M distance criterion
ECS 15	66.71764259	-15.96616611	59.97	60 M distance criterion
ECS 16	66.73135537	-15.95305291	1.11	60 M distance criterion
ECS 17	66.74387789	-15.94150658	1	60 M distance criterion
ECS 18	66.75659803	-15.93016384	1	60 M distance criterion
ECS 19	66.76951131	-15.91902798	1	60 M distance criterion
ECS 20	66.78260875	-15.90810013	1	60 M distance criterion
ECS 21	66.79589483	-15.89738467	1	60 M distance criterion
ECS 22	66.80936058	-15.88688272	1	60 M distance criterion
ECS 23	66.82300599	-15.87659866	1	60 M distance criterion
ECS 24	66.83682208	-15.86653578	1	60 M distance criterion
ECS 25	66.85080885	-15.85669739	1	60 M distance criterion
ECS 26	66.86496630	-15.84708351	1	60 M distance criterion
ECS 27	66.87928095	-15.83769743	1	60 M distance criterion
ECS 28	66.89375730	-15.82854464	1	60 M distance criterion
ECS 29	66.90838187	-15.81962623	1	60 M distance criterion
ECS 30	66.92316365	-15.81094226	1	60 M distance criterion

Submission by the Republic of Mauritius to the Commission on the Limits of the Continental Shelf concerning the Extended Continental Shelf in the region of Rodrigues Island



Point ID	Longitude (decimal deg°)	Latitude (decimal deg°)	Distance (M)	Article 76 criterion
ECS 31	66.93808467	-15.80249817	1	60 M distance criterion
ECS 32	66.95315391	-15.79429401	1	60 M distance criterion
ECS 33	66.96835789	-15.78633416	1	60 M distance criterion
ECS 34	66.98369663	-15.77861863	1	60 M distance criterion
ECS 35	66.99916562	-15.77115073	1	60 M distance criterion
ECS 36	67.01476037	-15.76393157	1	60 M distance criterion
ECS 37	67.03047640	-15.75696443	1	60 M distance criterion
ECS 38	67.04630471	-15.75025153	1	60 M distance criterion
ECS 39	67.06224981	-15.74379287	1	60 M distance criterion
ECS 40	67.07829821	-15.73759285	1	60 M distance criterion
ECS 41	67.09445441	-15.73165039	1	60 M distance criterion
ECS 42	67.11070493	-15.72596878	1	60 M distance criterion
ECS 43	67.12705427	-15.72054914	1	60 M distance criterion
ECS 44	67.14349344	-15.71539256	1	60 M distance criterion
ECS 45	67.16001795	-15.71050125	1	60 M distance criterion
ECS 46	67.17662331	-15.70587523	1	60 M distance criterion
ECS 47	67.19330502	-15.70151668	1	60 M distance criterion
ECS 48	67.21005860	-15.69742781	1	60 M distance criterion
ECS 49	67.22687956	-15.69360754	1	60 M distance criterion
ECS 50	67.24376339	-15.69005914	1	60 M distance criterion
ECS 51	67.26070562	-15.68678156	1	60 M distance criterion
ECS 52	67.27770624	-15.68377587	1	60 M distance criterion
ECS 53	67.29474728	-15.68104538	1	60 M distance criterion
ECS 54	67.31183773	-15.67858898	1	60 M distance criterion
ECS 55	67.32896860	-15.67640671	1	60 M distance criterion
ECS 56	67.34613091	-15.67449965	1	60 M distance criterion
ECS 57	67.36332467	-15.67286889	1	60 M distance criterion
ECS 58	67.38054537	-15.67151554	1	60 M distance criterion
ECS 59	67.39778404	-15.67043851	1	60 M distance criterion
ECS 60	67.41504068	-15.66963780	1	60 M distance criterion
ECS 61	67.43230630	-15.66911560	1	60 M distance criterion
ECS 62	67.44958090	-15.66886973	1	60 M distance criterion
ECS 63	67.46685550	-15.66890237	1	60 M distance criterion
ECS 64	67.48412561	-15.66921243	1	60 M distance criterion
ECS 65	67.50139123	-15.66979990	1	60 M distance criterion
ECS 66	67.51864338	-15.67066480	1	60 M distance criterion
ECS 67	67.53587756	-15.67180601	1	60 M distance criterion

Submission by the Republic of Mauritius to the Commission on the Limits of the Continental Shelf concerning the Extended Continental Shelf in the region of Rodrigues Island



Point ID	Longitude (decimal deg°)	Latitude (decimal deg°)	Distance (M)	Article 76 criterion
ECS 68	67.55308928	-15.67322463	1	60 M distance criterion
ECS 69	67.57027854	-15.67491957	1	60 M distance criterion
ECS 70	67.58743187	-15.67689082	1	60 M distance criterion
ECS 71	67.60455376	-15.67913618	1	60 M distance criterion
ECS 72	67.62163073	-15.68165784	1	60 M distance criterion
ECS 73	67.63866728	-15.68445251	1	60 M distance criterion
ECS 74	67.65564993	-15.68752019	1	60 M distance criterion
ECS 75	67.67257869	-15.69086085	1	60 M distance criterion
ECS 76	67.68944905	-15.69447341	1	60 M distance criterion
ECS 77	67.70625203	-15.69835676	1	60 M distance criterion
ECS 78	67.72299214	-15.70250870	1	60 M distance criterion
ECS 79	67.73965589	-15.70692923	1	60 M distance criterion
ECS 80	67.75624328	-15.71161723	1	60 M distance criterion
ECS 81	67.77274982	-15.71657159	1	60 M distance criterion
ECS 82	67.78916654	-15.72179013	1	60 M distance criterion
ECS 83	67.80549342	-15.72727065	1	60 M distance criterion
ECS 84	67.82172597	-15.73301313	1	60 M distance criterion
ECS 85	67.83785522	-15.73901536	1	60 M distance criterion
ECS 86	67.85388117	-15.74527624	1	60 M distance criterion
ECS 87	67.86979482	-15.75179357	1	60 M distance criterion
ECS 88	67.88560068	-15.75856623	1	60 M distance criterion
ECS 89	67.90128527	-15.76559095	1	60 M distance criterion
ECS 90	67.91685307	-15.77286768	1	60 M distance criterion
ECS 91	67.93229062	-15.78039423	1	60 M distance criterion
ECS 92	67.94759791	-15.78816623	1	60 M distance criterion
ECS 93	67.96277046	-15.79618363	1	60 M distance criterion
ECS 94	68.09428830	-15.81772923	7.72	60 M distance criterion / 350M constraint point
ECS 95	68.10430003	-15.82852616	0.87	350M constraint point
ECS 96	68.11580745	-15.84101386	1	350M constraint point
ECS 97	68.12728342	-15.85353230	1	350M constraint point
ECS 98	68.13872347	-15.86608257	1	350M constraint point
ECS 99	68.15012758	-15.87866356	1	350M constraint point
ECS 100	68.16149576	-15.89127526	1	350M constraint point
ECS 101	68.17283250	-15.90391660	1	350M constraint point
ECS 102	68.18412882	-15.91658864	1	350M constraint point
ECS 103	68.19538920	-15.92929138	1	350M constraint point



Point ID	Longitude (decimal deg°)	Latitude (decimal deg°)	Distance (M)	Article 76 criterion
ECS 104	68.20661365	-15.94202590	1	350M constraint point
ECS 105	68.21780216	-15.95478893	1	350M constraint point
ECS 106	68.22895475	-15.96758264	1	350M constraint point
ECS 107	68.24007140	-15.98040811	1	350M constraint point
ECS 108	68.25115212	-15.99326316	1	350M constraint point
ECS 109	68.26219691	-16.00614670	1	350M constraint point
ECS 110	68.27320576	-16.01905872	1	350M constraint point
ECS 111	68.28417419	-16.03200139	1	350M constraint point
ECS 112	68.29510669	-16.04497470	1	350M constraint point
ECS 113	68.30600325	-16.05797538	1	350M constraint point
ECS 114	68.31686388	-16.07100777	1	350M constraint point
ECS 115	68.32768858	-16.08406753	1	350M constraint point
ECS 116	68.33847286	-16.09715681	1	350M constraint point
ECS 117	68.34922120	-16.11027562	1	350M constraint point
ECS 118	68.35993361	-16.12342393	1	350M constraint point
ECS 119	68.37060559	-16.13660067	1	350M constraint point
ECS 120	68.38124165	-16.14980692	1	350M constraint point
ECS 121	68.39184177	-16.16304156	1	350M constraint point
ECS 122	68.40240596	-16.17630570	1	350M constraint point
ECS 123	68.41292972	-16.18959823	1	350M constraint point
ECS 124	68.42341306	-16.20291698	1	350M constraint point
ECS 125	68.43386496	-16.21626520	1	350M constraint point
ECS 126	68.44427194	-16.22964288	1	350M constraint point
ECS 127	68.45464748	-16.24304784	1	350M constraint point
ECS 128	68.46497811	-16.25647899	1	350M constraint point
ECS 129	68.47527729	-16.26994067	1	350M constraint point
ECS 130	68.48553156	-16.28342744	1	350M constraint point
ECS 131	68.49575439	-16.29694364	1	350M constraint point
ECS 132	68.50593230	-16.31048818	1	350M constraint point
ECS 133	68.51607428	-16.32405778	1	350M constraint point
ECS 134	68.52618033	-16.33765680	1	350M constraint point
ECS 135	68.53625493	-16.35127437	1	350M constraint point
ECS 136	68.54628911	-16.36492134	1	350M constraint point
ECS 137	68.55628736	-16.37859335	1	350M constraint point
ECS 138	68.56624519	-16.39229366	1	350M constraint point
ECS 139	68.57616259	-16.40602010	1	350M constraint point
ECS 140	68.58604406	-16.41977156	1	350M constraint point

Submission by the Republic of Mauritius to the Commission on the Limits of the Continental Shelf concerning the Extended Continental Shelf in the region of Rodrigues Island



Point ID	Longitude (decimal deg°)	Latitude (decimal deg°)	Distance (M)	Article 76 criterion
ECS 141	68.59588061	-16.43355238	1	350M constraint point
ECS 142	68.60568572	-16.44735822	1	350M constraint point
ECS 143	68.61544592	-16.46119124	1	350M constraint point
ECS 144	68.62517018	-16.47505034	1	350M constraint point
ECS 145	68.63484953	-16.48893444	1	350M constraint point
ECS 146	68.64449294	-16.50284462	1	350M constraint point
ECS 147	68.65409593	-16.51678303	1	350M constraint point
ECS 148	68.66365850	-16.53074534	1	350M constraint point
ECS 149	68.67318513	-16.54473370	1	350M constraint point
ECS 150	68.68266685	-16.55874702	1	350M constraint point
ECS 151	68.69211263	-16.57278747	1	350M constraint point
ECS 152	68.70151350	-16.58685396	1	350M constraint point
ECS 153	68.71087844	-16.60094430	1	350M constraint point
ECS 154	68.72020295	-16.61506067	1	350M constraint point
ECS 155	68.72948255	-16.62919980	1	350M constraint point
ECS 156	68.73872621	-16.64336603	1	350M constraint point
ECS 157	68.74792496	-16.65755717	1	350M constraint point
ECS 158	68.75708778	-16.67177322	1	350M constraint point
ECS 159	68.76621017	-16.68601418	1	350M constraint point
ECS 160	68.77528765	-16.70027896	1	350M constraint point
ECS 161	68.78432919	-16.71456862	1	350M constraint point
ECS 162	68.79332582	-16.72888318	1	350M constraint point
ECS 163	68.80228202	-16.74322044	1	350M constraint point
ECS 164	68.81119780	-16.75758150	1	350M constraint point
ECS 165	68.82007316	-16.77196742	1	350M constraint point
ECS 166	68.82890809	-16.78637712	1	350M constraint point
ECS 167	68.83769810	-16.80080951	1	350M constraint point
ECS 168	68.84644769	-16.81526782	1	350M constraint point
ECS 169	68.85515686	-16.82974773	1	350M constraint point
ECS 170	68.86382560	-16.84425247	1	350M constraint point
ECS 171	68.87245392	-16.85877880	1	350M constraint point
ECS 172	68.88103732	-16.87332885	1	350M constraint point
ECS 173	68.88958030	-16.88790265	1	350M constraint point
ECS 174	68.89807836	-16.90249908	1	350M constraint point
ECS 175	68.90654049	-16.91711923	1	350M constraint point
ECS 176	68.91495771	-16.93176201	1	350M constraint point
ECS 177	68.92333450	-16.94642850	1	350M constraint point

Submission by the Republic of Mauritius to the Commission on the Limits of the Continental Shelf concerning the Extended Continental Shelf in the region of Rodrigues Island



Point ID	Longitude (decimal deg°)	Latitude (decimal deg°)	Distance (M)	Article 76 criterion
ECS 178	68.93166637	-16.96111544	1	350M constraint point
ECS 179	68.93995782	-16.97582607	1	350M constraint point
ECS 180	68.94820436	-16.99055931	1	350M constraint point
ECS 181	68.95641047	-17.00531407	1	350M constraint point
ECS 182	68.96457615	-17.02009033	1	350M constraint point
ECS 183	68.97269692	-17.03489026	1	350M constraint point
ECS 184	68.98077727	-17.04971061	1	350M constraint point
ECS 185	68.98881270	-17.06455245	1	350M constraint point
ECS 186	68.99680321	-17.07941577	1	350M constraint point
ECS 187	69.00475330	-17.09430057	1	350M constraint point
ECS 188	69.01266297	-17.10920685	1	350M constraint point
ECS 189	69.02052772	-17.12413459	1	350M constraint point
ECS 190	69.02835205	-17.13908379	1	350M constraint point
ECS 191	69.03612696	-17.15405336	1	350M constraint point
ECS 192	69.04386595	-17.16904438	1	350M constraint point
ECS 193	69.05155553	-17.18405684	1	350M constraint point
ECS 194	69.05920468	-17.19908858	1	350M constraint point
ECS 195	69.06681341	-17.21414174	1	350M constraint point
ECS 196	69.07437274	-17.22921417	1	350M constraint point
ECS 197	69.08189164	-17.24430801	1	350M constraint point
ECS 198	69.08937011	-17.25942218	1	350M constraint point
ECS 199	69.09679918	-17.27455559	1	350M constraint point
ECS 200	69.10418782	-17.28971040	1	350M constraint point
ECS 201	69.11153155	-17.30488444	1	350M constraint point
ECS 202	69.11883485	-17.32007771	1	350M constraint point
ECS 203	69.12608875	-17.33529020	1	350M constraint point
ECS 204	69.13330222	-17.35052297	1	350M constraint point
ECS 205	69.14047078	-17.36577388	1	350M constraint point
ECS 206	69.14759891	-17.38104507	1	350M constraint point
ECS 207	69.15467763	-17.39633652	1	350M constraint point
ECS 208	69.16171593	-17.41164717	1	350M constraint point
ECS 209	69.16870483	-17.42697484	1	350M constraint point
ECS 210	69.17565329	-17.44232277	1	350M constraint point
ECS 211	69.18255685	-17.45768771	1	350M constraint point
ECS 212	69.18941548	-17.47307181	1	350M constraint point
ECS 213	69.19623370	-17.48847615	1	350M constraint point
ECS 214	69.20300250	-17.50389749	1	350M constraint point

Submission by the Republic of Mauritius to the Commission on the Limits of the Continental Shelf concerning the Extended Continental Shelf in the region of Rodrigues Island



Point ID	Longitude (decimal deg°)	Latitude (decimal deg°)	Distance (M)	Article 76 criterion
ECS 215	69.20972639	-17.51933689	1	350M constraint point
ECS 216	69.21640986	-17.53479328	1	350M constraint point
ECS 217	69.22304392	-17.55026880	1	350M constraint point
ECS 218	69.22963306	-17.56576237	1	350M constraint point
ECS 219	69.23618178	-17.58127399	1	350M constraint point
ECS 220	69.24268109	-17.59680256	1	350M constraint point
ECS 221	69.24913998	-17.61234809	1	350M constraint point
ECS 222	69.25554946	-17.62791165	1	350M constraint point
ECS 223	69.26191402	-17.64349215	1	350M constraint point
ECS 224	69.26823367	-17.65908851	1	350M constraint point
ECS 225	69.27451289	-17.67470395	1	350M constraint point
ECS 226	69.28074271	-17.69033524	1	350M constraint point
ECS 227	69.28692761	-17.70598345	1	350M constraint point
ECS 228	69.29306759	-17.72164750	1	350M constraint point
ECS 229	69.29915817	-17.73732846	1	350M constraint point
ECS 230	69.30520832	-17.75302525	1	350M constraint point
ECS 231	69.31120907	-17.76873893	1	350M constraint point
ECS 232	69.31716490	-17.78446950	1	350M constraint point
ECS 233	69.32308031	-17.80021480	1	350M constraint point
ECS 234	69.32894181	-17.81597591	1	350M constraint point
ECS 235	69.33476290	-17.83175389	1	350M constraint point
ECS 236	69.34053457	-17.84754551	1	350M constraint point
ECS 237	69.34626582	-17.86335399	1	350M constraint point
ECS 238	69.35194767	-17.87917718	1	350M constraint point
ECS 239	69.35758011	-17.89501721	1	350M constraint point
ECS 240	69.36317212	-17.91087087	1	350M constraint point
ECS 241	69.36871472	-17.92674136	1	350M constraint point
ECS 242	69.37421241	-17.94262547	1	350M constraint point
ECS 243	69.37966070	-17.95852425	1	350M constraint point
ECS 244	69.38506855	-17.97443770	1	350M constraint point
ECS 245	69.39042251	-17.99036474	1	350M constraint point
ECS 246	69.39573605	-18.00630752	1	350M constraint point
ECS 247	69.40100017	-18.02226388	1	350M constraint point
ECS 248	69.40621939	-18.03823597	1	350M constraint point
ECS 249	69.41139368	-18.05421947	1	350M constraint point
ECS 250	69.41651857	-18.07021869	1	350M constraint point
ECS 251	69.42159405	-18.08623147	1	350M constraint point

Submission by the Republic of Mauritius to the Commission on the Limits of the Continental Shelf concerning the Extended Continental Shelf in the region of Rodrigues Island



Point ID	Longitude (decimal deg°)	Latitude (decimal deg°)	Distance (M)	Article 76 criterion
ECS 252	69.42662911	-18.10225673	1	350M constraint point
ECS 253	69.43161027	-18.11829554	1	350M constraint point
ECS 254	69.43655100	-18.13434789	1	350M constraint point
ECS 255	69.44144233	-18.15041379	1	350M constraint point
ECS 256	69.44628425	-18.16649321	1	350M constraint point
ECS 257	69.45108125	-18.18258509	1	350M constraint point
ECS 258	69.45583334	-18.19868835	1	350M constraint point
ECS 259	69.46053602	-18.21480619	1	350M constraint point
ECS 260	69.46518929	-18.23093755	1	350M constraint point
ECS 261	69.46979765	-18.24708027	1	350M constraint point
ECS 262	69.47436109	-18.26323542	1	350M constraint point
ECS 263	69.47887513	-18.27940299	1	350M constraint point
ECS 264	69.48333975	-18.29558298	1	350M constraint point
ECS 265	69.48776396	-18.31177325	1	350M constraint point
ECS 266	69.49214774	-18.32797377	1	350M constraint point
ECS 267	69.49648211	-18.34418563	1	350M constraint point
ECS 268	69.50076707	-18.36040988	1	350M constraint point
ECS 269	69.50500712	-18.37664546	1	350M constraint point
ECS 270	69.50920225	-18.39289129	1	350M constraint point
ECS 271	69.51334348	-18.40914949	1	350M constraint point
ECS 272	69.51744429	-18.42541794	1	350M constraint point
ECS 273	69.52149120	-18.44169662	1	350M constraint point
ECS 274	69.52549320	-18.45798659	1	350M constraint point
ECS 275	69.52944579	-18.47428786	1	350M constraint point
ECS 276	69.53334897	-18.49060041	1	350M constraint point
ECS 277	69.53720723	-18.50692318	1	350M constraint point
ECS 278	69.54101609	-18.52325509	1	350M constraint point
ECS 279	69.54478003	-18.53959719	1	350M constraint point
ECS 280	69.54849007	-18.55595057	1	350M constraint point
ECS 281	69.55215520	-18.57231200	1	350M constraint point
ECS 282	69.55577541	-18.58868362	1	350M constraint point
ECS 283	69.55934172	-18.60506650	1	350M constraint point
ECS 284	69.56286311	-18.62145848	1	350M constraint point
ECS 285	69.56633510	-18.63786065	1	350M constraint point
ECS 286	69.56975768	-18.65426977	1	350M constraint point
ECS 287	69.57313535	-18.67069013	1	350M constraint point
ECS 288	69.57646361	-18.68711744	1	350M constraint point

Submission by the Republic of Mauritius to the Commission on the Limits of the Continental Shelf concerning the Extended Continental Shelf in the region of Rodrigues Island



Point ID	Longitude (decimal deg°)	Latitude (decimal deg°)	Distance (M)	Article 76 criterion
ECS 289	69.57974246	-18.70355598	1	350M constraint point
ECS 290	69.58297190	-18.72000146	1	350M constraint point
ECS 291	69.58615194	-18.73645602	1	350M constraint point
ECS 292	69.58928706	-18.75291966	1	350M constraint point
ECS 293	69.59236828	-18.76939023	1	350M constraint point
ECS 294	69.59540459	-18.78586986	1	350M constraint point
ECS 295	69.59839148	-18.80235856	1	350M constraint point
ECS 296	69.60132897	-18.81885418	1	350M constraint point
ECS 297	69.60422155	-18.83535671	1	350M constraint point
ECS 298	69.60706023	-18.85186830	1	350M constraint point
ECS 299	69.60985399	-18.86838679	1	350M constraint point
ECS 300	69.61259385	-18.88491218	1	350M constraint point
ECS 301	69.61528879	-18.90144662	1	350M constraint point
ECS 302	69.61793433	-18.91798581	1	350M constraint point
ECS 303	69.62053046	-18.93453403	1	350M constraint point
ECS 304	69.62307719	-18.95108914	1	350M constraint point
ECS 305	69.62557450	-18.96765113	1	350M constraint point
ECS 306	69.62802690	-18.98422001	1	350M constraint point
ECS 307	69.63042541	-19.00079362	1	350M constraint point
ECS 308	69.63277450	-19.01737411	1	350M constraint point
ECS 309	69.63507868	-19.03396147	1	350M constraint point
ECS 310	69.63732896	-19.05055569	1	350M constraint point
ECS 311	69.63953432	-19.06715465	1	350M constraint point
ECS 312	69.64168579	-19.08376046	1	350M constraint point
ECS 313	69.64379234	-19.10037099	1	350M constraint point
ECS 314	69.64584499	-19.11698837	1	350M constraint point
ECS 315	69.64785272	-19.13361046	1	350M constraint point
ECS 316	69.64981105	-19.15023727	1	350M constraint point
ECS 317	69.65171548	-19.16686878	1	350M constraint point
ECS 318	69.65357499	-19.18350499	1	350M constraint point
ECS 319	69.65538061	-19.20014804	1	350M constraint point
ECS 320	69.65714130	-19.21679366	1	350M constraint point
ECS 321	69.65884810	-19.23344610	1	350M constraint point
ECS 322	69.66050999	-19.25010322	1	350M constraint point
ECS 323	69.66211797	-19.26676504	1	350M constraint point
ECS 324	69.66367655	-19.28342941	1	350M constraint point
ECS 325	69.66519021	-19.30009846	1	350M constraint point

Submission by the Republic of Mauritius to the Commission on the Limits of the Continental Shelf concerning the Extended Continental Shelf in the region of Rodrigues Island



Point ID	Longitude (decimal deg°)	Latitude (decimal deg°)	Distance (M)	Article 76 criterion
ECS 326	69.66664997	-19.31677219	1	350M constraint point
ECS 327	69.66806033	-19.33344846	1	350M constraint point
ECS 328	69.66942127	-19.35012940	1	350M constraint point
ECS 329	69.67073281	-19.36681288	1	350M constraint point
ECS 330	69.67199495	-19.38350102	1	350M constraint point
ECS 331	69.67320767	-19.40019170	1	350M constraint point
ECS 332	69.67437099	-19.41688490	1	350M constraint point
ECS 333	69.67548041	-19.43358277	1	350M constraint point
ECS 334	69.67654491	-19.45028315	1	350M constraint point
ECS 335	69.67755552	-19.46698606	1	350M constraint point
ECS 336	69.67851672	-19.48369148	1	350M constraint point
ECS 337	69.67942851	-19.50039943	1	350M constraint point
ECS 338	69.68029089	-19.51710988	1	350M constraint point
ECS 339	69.68110836	-19.53382284	1	350M constraint point
ECS 340	69.68188540	-19.55053619	1	350M constraint point
ECS 341	69.68261752	-19.56725204	1	350M constraint point
ECS 342	69.68329575	-19.58397039	1	350M constraint point
ECS 343	69.68392457	-19.60068911	1	350M constraint point
ECS 344	69.68449950	-19.61741034	1	350M constraint point
ECS 345	69.68502950	-19.63413193	1	350M constraint point
ECS 346	69.68551010	-19.65085601	1	350M constraint point
ECS 347	69.68593680	-19.66758046	1	350M constraint point
ECS 348	69.68631409	-19.68430740	1	350M constraint point
ECS 349	69.68664198	-19.70103470	1	350M constraint point
ECS 350	69.68692045	-19.71776235	1	350M constraint point
ECS 351	69.68714503	-19.73449036	1	350M constraint point
ECS 352	69.68732021	-19.75121873	1	350M constraint point
ECS 353	69.68745046	-19.76794744	1	350M constraint point
ECS 354	69.68752682	-19.78467651	1	350M constraint point
ECS 355	69.68754928	-19.80140592	1	350M constraint point
ECS 356	69.68752682	-19.81813568	1	350M constraint point
ECS 357	69.68745046	-19.83486578	1	350M constraint point
ECS 358	69.68732470	-19.85159410	1	350M constraint point
ECS 359	69.68714953	-19.86832276	1	350M constraint point
ECS 360	69.68692495	-19.88505176	1	350M constraint point
ECS 361	69.68665096	-19.90177898	1	350M constraint point
ECS 362	69.68662401	-19.90318097	0.08	60 M chord / 350M constraint point

Submission by the Republic of Mauritius to the Commission on the Limits of the Continental Shelf concerning the Extended Continental Shelf in the region of Rodrigues Island



Point ID	Longitude (decimal deg°)	Latitude (decimal deg°)	Distance (M)	Article 76 criterion
ECS 363	69.67997648	-19.91092359	0.6	60 M distance criterion
ECS 364	69.66883288	-19.92391843	1	60 M distance criterion
ECS 365	69.65746470	-19.93673380	1	60 M distance criterion
ECS 366	69.64586745	-19.94936760	1	60 M distance criterion
ECS 367	69.63405011	-19.96181565	1	60 M distance criterion
ECS 368	69.62200819	-19.97407797	1	60 M distance criterion
ECS 369	69.60975517	-19.98614613	1	60 M distance criterion
ECS 370	69.59728656	-19.99801805	1	60 M distance criterion
ECS 371	69.58460684	-20.00969376	1	60 M distance criterion
ECS 372	69.57172499	-20.02116482	1	60 M distance criterion
ECS 373	69.55863654	-20.03243129	1	60 M distance criterion
ECS 374	69.54535495	-20.04348682	1	60 M distance criterion
ECS 375	69.53187573	-20.05433148	1	60 M distance criterion
ECS 376	69.51820786	-20.06496105	1	60 M distance criterion
ECS 377	69.50434686	-20.07537346	1	60 M distance criterion
ECS 378	69.49030619	-20.08556663	1	60 M distance criterion
ECS 379	69.47608586	-20.09553424	1	60 M distance criterion
ECS 380	69.46169036	-20.10527634	1	60 M distance criterion
ECS 381	69.44711968	-20.11478871	1	60 M distance criterion
ECS 382	69.43238731	-20.12406929	1	60 M distance criterion
ECS 383	69.41748875	-20.13311387	1	60 M distance criterion
ECS 384	68.69967645	-20.55660375	47.74	60 M distance criterion
ECS 385	68.68453984	-20.56535837	1	60 M distance criterion
ECS 386	68.66925051	-20.57387137	1	60 M distance criterion
ECS 387	68.65381296	-20.58214280	1	60 M distance criterion
ECS 388	68.63822719	-20.59016846	1	60 M distance criterion
ECS 389	68.62250218	-20.59794840	1	60 M distance criterion
ECS 390	68.60663794	-20.60547842	1	60 M distance criterion
ECS 391	68.59063894	-20.61275645	1	60 M distance criterion
ECS 392	68.57451418	-20.61978253	1	60 M distance criterion
ECS 393	67.67292903	-21.15706399	59.98	60 M distance criterion
ECS 394	67.67236309	-21.15750850	0.04	60 M distance criterion
ECS 395	67.65848861	-21.16802256	1	60 M distance criterion
ECS 396	67.64443447	-21.17831680	1	60 M distance criterion
ECS 397	67.63019168	-21.18838706	1	60 M distance criterion
ECS 398	67.61577372	-21.19823337	1	60 M distance criterion
ECS 399	67.60117610	-21.20785158	1	60 M distance criterion

Submission by the Republic of Mauritius to the Commission on the Limits of the Continental Shelf concerning the Extended Continental Shelf in the region of Rodrigues Island



Point ID	Longitude (decimal deg°)	Latitude (decimal deg°)	Distance (M)	Article 76 criterion
ECS 400	67.58641228	-21.21723963	1	60 M distance criterion
ECS 401	67.57147779	-21.22639333	1	60 M distance criterion
ECS 402	67.55638610	-21.23531064	1	60 M distance criterion
ECS 403	67.54113719	-21.24398950	1	60 M distance criterion
ECS 404	67.52572659	-21.25242782	1	60 M distance criterion
ECS 405	67.51017227	-21.26062357	1	60 M distance criterion
ECS 406	67.49447421	-21.26857256	1	60 M distance criterion
ECS 407	67.47862792	-21.27627483	1	60 M distance criterion
ECS 408	67.46265139	-21.28372622	1	60 M distance criterion
ECS 409	67.44654010	-21.29092676	1	60 M distance criterion
ECS 410	66.53522620	-21.81950948	59.97	60 M distance criterion
ECS 411	66.52413649	-21.82737514	0.78	60 M distance criterion
ECS 412	66.50968709	-21.83726583	1	60 M distance criterion
ECS 413	66.49506252	-21.84692730	1	60 M distance criterion
ECS 414	65.88818317	-22.24443929	41.34	60 M distance criterion chord / Baseline +200M



ANNEX 2

Table listing the fixed points defining the outer limits of the extended continental shelf in the region of Rodrigues Island (Degrees, Minutes, Seconds)

Point ID	Latitude (deg°min'sec")	Longitude (deg°min'sec")	Distance (M)	Article 76 criterion
ECS 1	16° 47' 31.1" S	65° 15' 59.6" E	0	60 M distance criterion chord / Baseline +200M
ECS 2	16° 43' 32.4" S	65° 23' 47.6" E	7.72	60 M distance criterion
ECS 3	16° 43' 2.5" S	65° 24' 41.9" E	0.75	60 M distance criterion
ECS 4	16° 42' 33.6" S	65° 25' 36.7" E	1	60 M distance criterion
ECS 5	16° 42' 5.5" S	65° 26' 32.0" E	1	60 M distance criterion
ECS 6	16° 41' 38.3" S	65° 27' 27.8" E	1	60 M distance criterion
ECS 7	16° 41' 12.0" S	65° 28' 24.1" E	1	60 M distance criterion
ECS 8	16° 33' 5.5" S	65° 46' 14.3" E	1	60 M distance criterion
ECS 9	16° 32' 40.1" S	65° 47' 10.9" E	18.93	60 M distance criterion
ECS 10	16° 32' 15.7" S	65° 48' 8.0" E	1	60 M distance criterion
ECS 11	16° 31' 52.1" S	65° 49' 5.5" E	1	60 M distance criterion
ECS 12	16° 31' 29.5" S	65° 50' 3.4" E	1	60 M distance criterion
ECS 13	16° 31' 7.8" S	65° 51' 1.7" E	1	60 M distance criterion
ECS 14	15° 57' 58.2" S	66° 43' 3.5" E	1	60 M distance criterion
ECS 15	15° 57' 11.0" S	66° 43' 52.9" E	59.97	60 M distance criterion
ECS 16	15° 56' 29.4" S	66° 44' 38.0" E	1.11	60 M distance criterion
ECS 17	15° 55' 48.6" S	66° 45' 23.8" E	1	60 M distance criterion
ECS 18	15° 55' 8.5" S	66° 46' 10.2" E	1	60 M distance criterion
ECS 19	15° 54' 29.2" S	66° 46' 57.4" E	1	60 M distance criterion
ECS 20	15° 53' 50.6" S	66° 47' 45.2" E	1	60 M distance criterion
ECS 21	15° 53' 12.8" S	66° 48' 33.7" E	1	60 M distance criterion
ECS 22	15° 52' 35.8" S	66° 49' 22.8" E	1	60 M distance criterion
ECS 23	15° 51' 59.5" S	66° 50' 12.6" E	1	60 M distance criterion
ECS 24	15° 51' 24.1" S	66° 51' 2.9" E	1	60 M distance criterion
ECS 25	15° 50' 49.5" S	66° 51' 53.9" E	1	60 M distance criterion
ECS 26	15° 50' 15.7" S	66° 52' 45.4" E	1	60 M distance criterion
ECS 27	15° 49' 42.8" S	66° 53' 37.5" E	1	60 M distance criterion
ECS 28	15° 49' 10.7" S	66° 54' 30.2" E	1	60 M distance criterion

Submission by the Republic of Mauritius to the Commission on the Limits of the Continental Shelf concerning the Extended Continental Shelf in the region of Rodrigues Island



Point ID	Latitude (deg°min'sec")	Longitude (deg°min'sec")	Distance (M)	Article 76 criterion
ECS 29	15° 48' 39.4" S	66° 55' 23.4" E	1	60 M distance criterion
ECS 30	15° 48' 9.0" S	66° 56' 17.1" E	1	60 M distance criterion
ECS 31	15° 47' 39.5" S	66° 57' 11.4" E	1	60 M distance criterion
ECS 32	15° 47' 10.8" S	66° 58' 6.1" E	1	60 M distance criterion
ECS 33	15° 46' 43.0" S	66° 59' 1.3" E	1	60 M distance criterion
ECS 34	15° 46' 16.1" S	66° 59' 57.0" E	1	60 M distance criterion
ECS 35	15° 45' 50.2" S	67° 0' 53.1" E	1	60 M distance criterion
ECS 36	15° 45' 25.1" S	67° 1' 49.7" E	1	60 M distance criterion
ECS 37	15° 45' 0.9" S	67° 2' 46.7" E	1	60 M distance criterion
ECS 38	15° 44' 37.7" S	67° 3' 44.1" E	1	60 M distance criterion
ECS 39	15° 44' 15.3" S	67° 4' 41.9" E	1	60 M distance criterion
ECS 40	15° 43' 53.9" S	67° 5' 40.0" E	1	60 M distance criterion
ECS 41	15° 43' 33.5" S	67° 6' 38.5" E	1	60 M distance criterion
ECS 42	15° 43' 14.0" S	67° 7' 37.4" E	1	60 M distance criterion
ECS 43	15° 42' 55.4" S	67° 8' 36.6" E	1	60 M distance criterion
ECS 44	15° 42' 37.8" S	67° 9' 36.1" E	1	60 M distance criterion
ECS 45	15° 42' 21.2" S	67° 10' 35.8" E	1	60 M distance criterion
ECS 46	15° 42' 5.5" S	67° 11' 35.9" E	1	60 M distance criterion
ECS 47	15° 41' 50.7" S	67° 12' 36.2" E	1	60 M distance criterion
ECS 48	15° 41' 37.0" S	67° 13' 36.8" E	1	60 M distance criterion
ECS 49	15° 41' 24.2" S	67° 14' 37.6" E	1	60 M distance criterion
ECS 50	15° 41' 12.4" S	67° 15' 38.5" E	1	60 M distance criterion
ECS 51	15° 41' 1.6" S	67° 16' 39.7" E	1	60 M distance criterion
ECS 52	15° 40' 51.8" S	67° 17' 41.1" E	1	60 M distance criterion
ECS 53	15° 40' 42.9" S	67° 18' 42.6" E	1	60 M distance criterion
ECS 54	15° 40' 35.1" S	67° 19' 44.3" E	1	60 M distance criterion
ECS 55	15° 40' 28.2" S	67° 20' 46.1" E	1	60 M distance criterion
ECS 56	15° 40' 22.3" S	67° 21' 48.0" E	1	60 M distance criterion
ECS 57	15° 40' 17.5" S	67° 22' 50.0" E	1	60 M distance criterion
ECS 58	15° 40' 13.6" S	67° 23' 52.0" E	1	60 M distance criterion
ECS 59	15° 40' 10.7" S	67° 24' 54.2" E	1	60 M distance criterion
ECS 60	15° 40' 8.8" S	67° 25' 56.3" E	1	60 M distance criterion
ECS 61	15° 40' 7.9" S	67° 26' 58.5" E	1	60 M distance criterion
ECS 62	15° 40' 8.1" S	67° 28' 0.7" E	1	60 M distance criterion
ECS 63	15° 40' 9.2" S	67° 29' 2.9" E	1	60 M distance criterion

Submission by the Republic of Mauritius to the Commission on the Limits of the Continental Shelf concerning the Extended Continental Shelf in the region of Rodrigues Island



Point ID	Latitude (deg°min'sec")	Longitude (deg°min'sec")	Distance (M)	Article 76 criterion
ECS 64	15° 40' 11.3" S	67° 30' 5.0" E	1	60 M distance criterion
ECS 65	15° 40' 14.4" S	67° 31' 7.1" E	1	60 M distance criterion
ECS 66	15° 40' 18.5" S	67° 32' 9.2" E	1	60 M distance criterion
ECS 67	15° 40' 23.6" S	67° 33' 11.1" E	1	60 M distance criterion
ECS 68	15° 40' 29.7" S	67° 34' 13.0" E	1	60 M distance criterion
ECS 69	15° 40' 36.8" S	67° 35' 14.8" E	1	60 M distance criterion
ECS 70	15° 40' 44.9" S	67° 36' 16.4" E	1	60 M distance criterion
ECS 71	15° 40' 54.0" S	67° 37' 17.9" E	1	60 M distance criterion
ECS 72	15° 41' 4.0" S	67° 38' 19.2" E	1	60 M distance criterion
ECS 73	15° 41' 15.1" S	67° 39' 20.3" E	1	60 M distance criterion
ECS 74	15° 41' 27.1" S	67° 40' 21.3" E	1	60 M distance criterion
ECS 75	15° 41' 40.1" S	67° 41' 22.0" E	1	60 M distance criterion
ECS 76	15° 41' 54.1" S	67° 42' 22.5" E	1	60 M distance criterion
ECS 77	15° 42' 9.0" S	67° 43' 22.8" E	1	60 M distance criterion
ECS 78	15° 42' 25.0" S	67° 44' 22.8" E	1	60 M distance criterion
ECS 79	15° 42' 41.8" S	67° 45' 22.5" E	1	60 M distance criterion
ECS 80	15° 42' 59.7" S	67° 46' 21.9" E	1	60 M distance criterion
ECS 81	15° 43' 18.4" S	67° 47' 21.0" E	1	60 M distance criterion
ECS 82	15° 43' 38.2" S	67° 48' 19.8" E	1	60 M distance criterion
ECS 83	15° 43' 58.9" S	67° 49' 18.2" E	1	60 M distance criterion
ECS 84	15° 44' 20.5" S	67° 50' 16.3" E	1	60 M distance criterion
ECS 85	15° 44' 43.0" S	67° 51' 14.0" E	1	60 M distance criterion
ECS 86	15° 45' 6.5" S	67° 52' 11.3" E	1	60 M distance criterion
ECS 87	15° 45' 30.8" S	67° 53' 8.2" E	1	60 M distance criterion
ECS 88	15° 45' 56.1" S	67° 54' 4.6" E	1	60 M distance criterion
ECS 89	15° 46' 22.3" S	67° 55' 0.7" E	1	60 M distance criterion
ECS 90	15° 46' 49.4" S	67° 55' 56.3" E	1	60 M distance criterion
ECS 91	15° 47' 17.4" S	67° 56' 51.4" E	1	60 M distance criterion
ECS 92	15° 47' 46.3" S	67° 57' 46.0" E	1	60 M distance criterion
ECS 93	15° 49' 3.8" S	68° 5' 39.4" E	1	60 M distance criterion
ECS 94	15° 49' 42.7" S	68° 6' 15.5" E	7.72	60 M distance criterion / 350M constraint point
ECS 95	15° 50' 27.7" S	68° 6' 56.9" E	0.87	350M constraint point
ECS 96	15° 51' 12.7" S	68° 7' 38.2" E	1	350M constraint point
ECS 97	15° 51' 57.9" S	68° 8' 19.4" E	1	350M constraint point

Submission by the Republic of Mauritius to the Commission on the Limits of the Continental Shelf concerning the Extended Continental Shelf in the region of Rodrigues Island



Point ID	Latitude (deg°min'sec")	Longitude (deg°min'sec")	Distance (M)	Article 76 criterion
ECS 98	15° 52' 43.2" S	68° 9' 0.5" E	1	350M constraint point
ECS 99	15° 53' 28.6" S	68° 9' 41.4" E	1	350M constraint point
ECS 100	15° 54' 14.1" S	68° 10' 22.2" E	1	350M constraint point
ECS 101	15° 54' 59.7" S	68° 11' 2.9" E	1	350M constraint point
ECS 102	15° 55' 45.5" S	68° 11' 43.4" E	1	350M constraint point
ECS 103	15° 56' 31.3" S	68° 12' 23.8" E	1	350M constraint point
ECS 104	15° 57' 17.2" S	68° 13' 4.1" E	1	350M constraint point
ECS 105	15° 58' 3.3" S	68° 13' 44.2" E	1	350M constraint point
ECS 106	15° 58' 49.5" S	68° 14' 24.3" E	1	350M constraint point
ECS 107	15° 59' 35.8" S	68° 15' 4.2" E	1	350M constraint point
ECS 108	16° 0' 22.1" S	68° 15' 43.9" E	1	350M constraint point
ECS 109	16° 1' 8.6" S	68° 16' 23.5" E	1	350M constraint point
ECS 110	16° 1' 55.2" S	68° 17' 3.0" E	1	350M constraint point
ECS 111	16° 2' 41.9" S	68° 17' 42.4" E	1	350M constraint point
ECS 112	16° 3' 28.7" S	68° 18' 21.6" E	1	350M constraint point
ECS 113	16° 4' 15.6" S	68° 19' 0.7" E	1	350M constraint point
ECS 114	16° 5' 2.6" S	68° 19' 39.7" E	1	350M constraint point
ECS 115	16° 5' 49.8" S	68° 20' 18.5" E	1	350M constraint point
ECS 116	16° 6' 37.0" S	68° 20' 57.2" E	1	350M constraint point
ECS 117	16° 7' 24.3" S	68° 21' 35.8" E	1	350M constraint point
ECS 118	16° 8' 11.8" S	68° 22' 14.2" E	1	350M constraint point
ECS 119	16° 8' 59.3" S	68° 22' 52.5" E	1	350M constraint point
ECS 120	16° 9' 47.0" S	68° 23' 30.6" E	1	350M constraint point
ECS 121	16° 10' 34.7" S	68° 24' 8.7" E	1	350M constraint point
ECS 122	16° 11' 22.6" S	68° 24' 46.6" E	1	350M constraint point
ECS 123	16° 12' 10.5" S	68° 25' 24.3" E	1	350M constraint point
ECS 124	16° 12' 58.6" S	68° 26' 1.9" E	1	350M constraint point
ECS 125	16° 13' 46.7" S	68° 26' 39.4" E	1	350M constraint point
ECS 126	16° 14' 35.0" S	68° 27' 16.7" E	1	350M constraint point
ECS 127	16° 15' 23.3" S	68° 27' 53.9" E	1	350M constraint point
ECS 128	16° 16' 11.8" S	68° 28' 31.0" E	1	350M constraint point
ECS 129	16° 17' 0.3" S	68° 29' 7.9" E	1	350M constraint point
ECS 130	16° 17' 49.0" S	68° 29' 44.7" E	1	350M constraint point
ECS 131	16° 18' 37.8" S	68° 30' 21.4" E	1	350M constraint point
ECS 132	16° 19' 26.6" S	68° 30' 57.9" E	1	350M constraint point

Submission by the Republic of Mauritius to the Commission on the Limits of the Continental Shelf concerning the Extended Continental Shelf in the region of Rodrigues Island



Point ID	Latitude (deg°min'sec")	Longitude (deg°min'sec")	Distance (M)	Article 76 criterion
ECS 133	16° 20' 15.6" S	68° 31' 34.3" E	1	350M constraint point
ECS 134	16° 21' 4.6" S	68° 32' 10.5" E	1	350M constraint point
ECS 135	16° 21' 53.7" S	68° 32' 46.6" E	1	350M constraint point
ECS 136	16° 22' 42.9" S	68° 33' 22.6" E	1	350M constraint point
ECS 137	16° 23' 32.3" S	68° 33' 58.5" E	1	350M constraint point
ECS 138	16° 24' 21.7" S	68° 34' 34.2" E	1	350M constraint point
ECS 139	16° 25' 11.2" S	68° 35' 9.8" E	1	350M constraint point
ECS 140	16° 26' 0.8" S	68° 35' 45.2" E	1	350M constraint point
ECS 141	16° 26' 50.5" S	68° 36' 20.5" E	1	350M constraint point
ECS 142	16° 27' 40.3" S	68° 36' 55.6" E	1	350M constraint point
ECS 143	16° 28' 30.2" S	68° 37' 30.6" E	1	350M constraint point
ECS 144	16° 29' 20.2" S	68° 38' 5.5" E	1	350M constraint point
ECS 145	16° 30' 10.2" S	68° 38' 40.2" E	1	350M constraint point
ECS 146	16° 31' 0.4" S	68° 39' 14.8" E	1	350M constraint point
ECS 147	16° 31' 50.7" S	68° 39' 49.2" E	1	350M constraint point
ECS 148	16° 32' 41.0" S	68° 40' 23.5" E	1	350M constraint point
ECS 149	16° 33' 31.5" S	68° 40' 57.6" E	1	350M constraint point
ECS 150	16° 34' 22.0" S	68° 41' 31.6" E	1	350M constraint point
ECS 151	16° 35' 12.7" S	68° 42' 5.5" E	1	350M constraint point
ECS 152	16° 36' 3.4" S	68° 42' 39.2" E	1	350M constraint point
ECS 153	16° 36' 54.2" S	68° 43' 12.7" E	1	350M constraint point
ECS 154	16° 37' 45.1" S	68° 43' 46.1" E	1	350M constraint point
ECS 155	16° 38' 36.1" S	68° 44' 19.4" E	1	350M constraint point
ECS 156	16° 39' 27.2" S	68° 44' 52.5" E	1	350M constraint point
ECS 157	16° 40' 18.4" S	68° 45' 25.5" E	1	350M constraint point
ECS 158	16° 41' 9.7" S	68° 45' 58.4" E	1	350M constraint point
ECS 159	16° 42' 1.0" S	68° 46' 31.0" E	1	350M constraint point
ECS 160	16° 42' 52.5" S	68° 47' 3.6" E	1	350M constraint point
ECS 161	16° 43' 44.0" S	68° 47' 36.0" E	1	350M constraint point
ECS 162	16° 44' 35.6" S	68° 48' 8.2" E	1	350M constraint point
ECS 163	16° 45' 27.3" S	68° 48' 40.3" E	1	350M constraint point
ECS 164	16° 46' 19.1" S	68° 49' 12.3" E	1	350M constraint point
ECS 165	16° 47' 11.0" S	68° 49' 44.1" E	1	350M constraint point
ECS 166	16° 48' 2.9" S	68° 50' 15.7" E	1	350M constraint point
ECS 167	16° 48' 55.0" S	68° 50' 47.2" E	1	350M constraint point

Submission by the Republic of Mauritius to the Commission on the Limits of the Continental Shelf concerning the Extended Continental Shelf in the region of Rodrigues Island



Point ID	Latitude (deg°min'sec")	Longitude (deg°min'sec")	Distance (M)	Article 76 criterion
ECS 168	16° 49' 47.1" S	68° 51' 18.6" E	1	350M constraint point
ECS 169	16° 50' 39.3" S	68° 51' 49.8" E	1	350M constraint point
ECS 170	16° 51' 31.6" S	68° 52' 20.8" E	1	350M constraint point
ECS 171	16° 52' 24.0" S	68° 52' 51.7" E	1	350M constraint point
ECS 172	16° 53' 16.5" S	68° 53' 22.5" E	1	350M constraint point
ECS 173	16° 54' 9.0" S	68° 53' 53.1" E	1	350M constraint point
ECS 174	16° 55' 1.6" S	68° 54' 23.6" E	1	350M constraint point
ECS 175	16° 55' 54.3" S	68° 54' 53.9" E	1	350M constraint point
ECS 176	16° 56' 47.1" S	68° 55' 24.0" E	1	350M constraint point
ECS 177	16° 57' 40.0" S	68° 55' 54.0" E	1	350M constraint point
ECS 178	16° 58' 33.0" S	68° 56' 23.9" E	1	350M constraint point
ECS 179	16° 59' 26.0" S	68° 56' 53.5" E	1	350M constraint point
ECS 180	17° 0' 19.1" S	68° 57' 23.1" E	1	350M constraint point
ECS 181	17° 1' 12.3" S	68° 57' 52.5" E	1	350M constraint point
ECS 182	17° 2' 5.6" S	68° 58' 21.7" E	1	350M constraint point
ECS 183	17° 2' 59.0" S	68° 58' 50.8" E	1	350M constraint point
ECS 184	17° 3' 52.4" S	68° 59' 19.7" E	1	350M constraint point
ECS 185	17° 4' 45.9" S	68° 59' 48.5" E	1	350M constraint point
ECS 186	17° 5' 39.5" S	69° 0' 17.1" E	1	350M constraint point
ECS 187	17° 6' 33.1" S	69° 0' 45.6" E	1	350M constraint point
ECS 188	17° 7' 26.9" S	69° 1' 13.9" E	1	350M constraint point
ECS 189	17° 8' 20.7" S	69° 1' 42.1" E	1	350M constraint point
ECS 190	17° 9' 14.6" S	69° 2' 10.1" E	1	350M constraint point
ECS 191	17° 10' 8.6" S	69° 2' 37.9" E	1	350M constraint point
ECS 192	17° 11' 2.6" S	69° 3' 5.6" E	1	350M constraint point
ECS 193	17° 11' 56.7" S	69° 3' 33.1" E	1	350M constraint point
ECS 194	17° 12' 50.9" S	69° 4' 0.5" E	1	350M constraint point
ECS 195	17° 13' 45.2" S	69° 4' 27.7" E	1	350M constraint point
ECS 196	17° 14' 39.5" S	69° 4' 54.8" E	1	350M constraint point
ECS 197	17° 15' 33.9" S	69° 5' 21.7" E	1	350M constraint point
ECS 198	17° 16' 28.4" S	69° 5' 48.5" E	1	350M constraint point
ECS 199	17° 17' 23.0" S	69° 6' 15.1" E	1	350M constraint point
ECS 200	17° 18' 17.6" S	69° 6' 41.5" E	1	350M constraint point
ECS 201	17° 19' 12.3" S	69° 7' 7.8" E	1	350M constraint point
ECS 202	17° 20' 7.0" S	69° 7' 33.9" E	1	350M constraint point

Submission by the Republic of Mauritius to the Commission on the Limits of the Continental Shelf concerning the Extended Continental Shelf in the region of Rodrigues Island



Point ID	Latitude (deg°min'sec")	Longitude (deg°min'sec")	Distance (M)	Article 76 criterion
ECS 203	17° 21' 1.9" S	69° 7' 59.9" E	1	350M constraint point
ECS 204	17° 21' 56.8" S	69° 8' 25.7" E	1	350M constraint point
ECS 205	17° 22' 51.8" S	69° 8' 51.4" E	1	350M constraint point
ECS 206	17° 23' 46.8" S	69° 9' 16.8" E	1	350M constraint point
ECS 207	17° 24' 41.9" S	69° 9' 42.2" E	1	350M constraint point
ECS 208	17° 25' 37.1" S	69° 10' 7.3" E	1	350M constraint point
ECS 209	17° 26' 32.4" S	69° 10' 32.4" E	1	350M constraint point
ECS 210	17° 27' 27.7" S	69° 10' 57.2" E	1	350M constraint point
ECS 211	17° 28' 23.1" S	69° 11' 21.9" E	1	350M constraint point
ECS 212	17° 29' 18.5" S	69° 11' 46.4" E	1	350M constraint point
ECS 213	17° 30' 14.0" S	69° 12' 10.8" E	1	350M constraint point
ECS 214	17° 31' 9.6" S	69° 12' 35.0" E	1	350M constraint point
ECS 215	17° 32' 5.3" S	69° 12' 59.1" E	1	350M constraint point
ECS 216	17° 33' 1.0" S	69° 13' 23.0" E	1	350M constraint point
ECS 217	17° 33' 56.7" S	69° 13' 46.7" E	1	350M constraint point
ECS 218	17° 34' 52.6" S	69° 14' 10.3" E	1	350M constraint point
ECS 219	17° 35' 48.5" S	69° 14' 33.7" E	1	350M constraint point
ECS 220	17° 36' 44.5" S	69° 14' 56.9" E	1	350M constraint point
ECS 221	17° 37' 40.5" S	69° 15' 20.0" E	1	350M constraint point
ECS 222	17° 38' 36.6" S	69° 15' 42.9" E	1	350M constraint point
ECS 223	17° 39' 32.7" S	69° 16' 5.6" E	1	350M constraint point
ECS 224	17° 40' 28.9" S	69° 16' 28.3" E	1	350M constraint point
ECS 225	17° 41' 25.2" S	69° 16' 50.7" E	1	350M constraint point
ECS 226	17° 42' 21.5" S	69° 17' 12.9" E	1	350M constraint point
ECS 227	17° 43' 17.9" S	69° 17' 35.0" E	1	350M constraint point
ECS 228	17° 44' 14.4" S	69° 17' 57.0" E	1	350M constraint point
ECS 229	17° 45' 10.9" S	69° 18' 18.8" E	1	350M constraint point
ECS 230	17° 46' 7.5" S	69° 18' 40.4" E	1	350M constraint point
ECS 231	17° 47' 4.1" S	69° 19' 1.8" E	1	350M constraint point
ECS 232	17° 48' 0.8" S	69° 19' 23.1" E	1	350M constraint point
ECS 233	17° 48' 57.5" S	69° 19' 44.2" E	1	350M constraint point
ECS 234	17° 49' 54.3" S	69° 20' 5.2" E	1	350M constraint point
ECS 235	17° 50' 51.2" S	69° 20' 25.9" E	1	350M constraint point
ECS 236	17° 51' 48.1" S	69° 20' 46.6" E	1	350M constraint point
ECS 237	17° 52' 45.0" S	69° 21' 7.0" E	1	350M constraint point

Submission by the Republic of Mauritius to the Commission on the Limits of the Continental Shelf concerning the Extended Continental Shelf in the region of Rodrigues Island



Point ID	Latitude (deg°min'sec")	Longitude (deg°min'sec")	Distance (M)	Article 76 criterion
ECS 238	17° 53' 42.1" S	69° 21' 27.3" E	1	350M constraint point
ECS 239	17° 54' 39.1" S	69° 21' 47.4" E	1	350M constraint point
ECS 240	17° 55' 36.3" S	69° 22' 7.4" E	1	350M constraint point
ECS 241	17° 56' 33.5" S	69° 22' 27.2" E	1	350M constraint point
ECS 242	17° 57' 30.7" S	69° 22' 46.8" E	1	350M constraint point
ECS 243	17° 58' 28.0" S	69° 23' 6.3" E	1	350M constraint point
ECS 244	17° 59' 25.3" S	69° 23' 25.5" E	1	350M constraint point
ECS 245	18° 0' 22.7" S	69° 23' 44.7" E	1	350M constraint point
ECS 246	18° 1' 20.2" S	69° 24' 3.6" E	1	350M constraint point
ECS 247	18° 2' 17.7" S	69° 24' 22.4" E	1	350M constraint point
ECS 248	18° 3' 15.2" S	69° 24' 41.0" E	1	350M constraint point
ECS 249	18° 4' 12.8" S	69° 24' 59.5" E	1	350M constraint point
ECS 250	18° 5' 10.4" S	69° 25' 17.7" E	1	350M constraint point
ECS 251	18° 6' 8.1" S	69° 25' 35.9" E	1	350M constraint point
ECS 252	18° 7' 5.9" S	69° 25' 53.8" E	1	350M constraint point
ECS 253	18° 8' 3.7" S	69° 26' 11.6" E	1	350M constraint point
ECS 254	18° 9' 1.5" S	69° 26' 29.2" E	1	350M constraint point
ECS 255	18° 9' 59.4" S	69° 26' 46.6" E	1	350M constraint point
ECS 256	18° 10' 57.3" S	69° 27' 3.9" E	1	350M constraint point
ECS 257	18° 11' 55.3" S	69° 27' 21.0" E	1	350M constraint point
ECS 258	18° 12' 53.3" S	69° 27' 37.9" E	1	350M constraint point
ECS 259	18° 13' 51.4" S	69° 27' 54.7" E	1	350M constraint point
ECS 260	18° 14' 49.5" S	69° 28' 11.3" E	1	350M constraint point
ECS 261	18° 15' 47.7" S	69° 28' 27.7" E	1	350M constraint point
ECS 262	18° 16' 45.9" S	69° 28' 44.0" E	1	350M constraint point
ECS 263	18° 17' 44.1" S	69° 29' 0.0" E	1	350M constraint point
ECS 264	18° 18' 42.4" S	69° 29' 16.0" E	1	350M constraint point
ECS 265	18° 19' 40.7" S	69° 29' 31.7" E	1	350M constraint point
ECS 266	18° 20' 39.1" S	69° 29' 47.3" E	1	350M constraint point
ECS 267	18° 21' 37.5" S	69° 30' 2.8" E	1	350M constraint point
ECS 268	18° 22' 35.9" S	69° 30' 18.0" E	1	350M constraint point
ECS 269	18° 23' 34.4" S	69° 30' 33.1" E	1	350M constraint point
ECS 270	18° 24' 32.9" S	69° 30' 48.0" E	1	350M constraint point
ECS 271	18° 25' 31.5" S	69° 31' 2.8" E	1	350M constraint point
ECS 272	18° 26' 30.1" S	69° 31' 17.4" E	1	350M constraint point

Submission by the Republic of Mauritius to the Commission on the Limits of the Continental Shelf concerning the Extended Continental Shelf in the region of Rodrigues Island



Point ID	Latitude (deg°min'sec")	Longitude (deg°min'sec")	Distance (M)	Article 76 criterion
ECS 273	18° 27' 28.8" S	69° 31' 31.8" E	1	350M constraint point
ECS 274	18° 28' 27.4" S	69° 31' 46.0" E	1	350M constraint point
ECS 275	18° 29' 26.2" S	69° 32' 0.1" E	1	350M constraint point
ECS 276	18° 30' 24.9" S	69° 32' 14.0" E	1	350M constraint point
ECS 277	18° 31' 23.7" S	69° 32' 27.7" E	1	350M constraint point
ECS 278	18° 32' 22.6" S	69° 32' 41.2" E	1	350M constraint point
ECS 279	18° 33' 21.4" S	69° 32' 54.6" E	1	350M constraint point
ECS 280	18° 34' 20.3" S	69° 33' 7.8" E	1	350M constraint point
ECS 281	18° 35' 19.3" S	69° 33' 20.8" E	1	350M constraint point
ECS 282	18° 36' 18.2" S	69° 33' 33.6" E	1	350M constraint point
ECS 283	18° 37' 17.3" S	69° 33' 46.3" E	1	350M constraint point
ECS 284	18° 38' 16.3" S	69° 33' 58.8" E	1	350M constraint point
ECS 285	18° 39' 15.4" S	69° 34' 11.1" E	1	350M constraint point
ECS 286	18° 40' 14.5" S	69° 34' 23.3" E	1	350M constraint point
ECS 287	18° 41' 13.6" S	69° 34' 35.3" E	1	350M constraint point
ECS 288	18° 42' 12.8" S	69° 34' 47.1" E	1	350M constraint point
ECS 289	18° 43' 12.0" S	69° 34' 58.7" E	1	350M constraint point
ECS 290	18° 44' 11.2" S	69° 35' 10.2" E	1	350M constraint point
ECS 291	18° 45' 10.5" S	69° 35' 21.4" E	1	350M constraint point
ECS 292	18° 46' 9.8" S	69° 35' 32.5" E	1	350M constraint point
ECS 293	18° 47' 9.1" S	69° 35' 43.5" E	1	350M constraint point
ECS 294	18° 48' 8.5" S	69° 35' 54.2" E	1	350M constraint point
ECS 295	18° 49' 7.9" S	69° 36' 4.8" E	1	350M constraint point
ECS 296	18° 50' 7.3" S	69° 36' 15.2" E	1	350M constraint point
ECS 297	18° 51' 6.7" S	69° 36' 25.4" E	1	350M constraint point
ECS 298	18° 52' 6.2" S	69° 36' 35.5" E	1	350M constraint point
ECS 299	18° 53' 5.7" S	69° 36' 45.3" E	1	350M constraint point
ECS 300	18° 54' 5.2" S	69° 36' 55.0" E	1	350M constraint point
ECS 301	18° 55' 4.8" S	69° 37' 4.6" E	1	350M constraint point
ECS 302	18° 56' 4.3" S	69° 37' 13.9" E	1	350M constraint point
ECS 303	18° 57' 3.9" S	69° 37' 23.1" E	1	350M constraint point
ECS 304	18° 58' 3.5" S	69° 37' 32.1" E	1	350M constraint point
ECS 305	18° 59' 3.2" S	69° 37' 40.9" E	1	350M constraint point
ECS 306	19° 0' 2.9" S	69° 37' 49.5" E	1	350M constraint point
ECS 307	19° 1' 2.6" S	69° 37' 58.0" E	1	350M constraint point

Submission by the Republic of Mauritius to the Commission on the Limits of the Continental Shelf concerning the Extended Continental Shelf in the region of Rodrigues Island



Point ID	Latitude (deg°min'sec")	Longitude (deg°min'sec")	Distance (M)	Article 76 criterion
ECS 308	19° 2' 2.3" S	69° 38' 6.3" E	1	350M constraint point
ECS 309	19° 3' 2.0" S	69° 38' 14.4" E	1	350M constraint point
ECS 310	19° 4' 1.8" S	69° 38' 22.3" E	1	350M constraint point
ECS 311	19° 5' 1.5" S	69° 38' 30.1" E	1	350M constraint point
ECS 312	19° 6' 1.3" S	69° 38' 37.7" E	1	350M constraint point
ECS 313	19° 7' 1.2" S	69° 38' 45.0" E	1	350M constraint point
ECS 314	19° 8' 1.0" S	69° 38' 52.3" E	1	350M constraint point
ECS 315	19° 9' 0.9" S	69° 38' 59.3" E	1	350M constraint point
ECS 316	19° 10' 0.7" S	69° 39' 6.2" E	1	350M constraint point
ECS 317	19° 11' 0.6" S	69° 39' 12.9" E	1	350M constraint point
ECS 318	19° 12' 0.5" S	69° 39' 19.4" E	1	350M constraint point
ECS 319	19° 13' 0.5" S	69° 39' 25.7" E	1	350M constraint point
ECS 320	19° 14' 0.4" S	69° 39' 31.9" E	1	350M constraint point
ECS 321	19° 15' 0.4" S	69° 39' 37.8" E	1	350M constraint point
ECS 322	19° 16' 0.4" S	69° 39' 43.6" E	1	350M constraint point
ECS 323	19° 17' 0.4" S	69° 39' 49.2" E	1	350M constraint point
ECS 324	19° 18' 0.4" S	69° 39' 54.7" E	1	350M constraint point
ECS 325	19° 19' 0.4" S	69° 39' 59.9" E	1	350M constraint point
ECS 326	19° 20' 0.4" S	69° 40' 5.0" E	1	350M constraint point
ECS 327	19° 21' 0.5" S	69° 40' 9.9" E	1	350M constraint point
ECS 328	19° 22' 0.5" S	69° 40' 14.6" E	1	350M constraint point
ECS 329	19° 23' 0.6" S	69° 40' 19.2" E	1	350M constraint point
ECS 330	19° 24' 0.7" S	69° 40' 23.6" E	1	350M constraint point
ECS 331	19° 25' 0.8" S	69° 40' 27.7" E	1	350M constraint point
ECS 332	19° 26' 0.9" S	69° 40' 31.7" E	1	350M constraint point
ECS 333	19° 27' 1.0" S	69° 40' 35.6" E	1	350M constraint point
ECS 334	19° 28' 1.2" S	69° 40' 39.2" E	1	350M constraint point
ECS 335	19° 29' 1.3" S	69° 40' 42.7" E	1	350M constraint point
ECS 336	19° 30' 1.4" S	69° 40' 45.9" E	1	350M constraint point
ECS 337	19° 31' 1.6" S	69° 40' 49.1" E	1	350M constraint point
ECS 338	19° 32' 1.8" S	69° 40' 52.0" E	1	350M constraint point
ECS 339	19° 33' 1.9" S	69° 40' 54.8" E	1	350M constraint point
ECS 340	19° 34' 2.1" S	69° 40' 57.4" E	1	350M constraint point
ECS 341	19° 35' 2.3" S	69° 40' 59.9" E	1	350M constraint point
ECS 342	19° 36' 2.5" S	69° 41' 2.1" E	1	350M constraint point

Submission by the Republic of Mauritius to the Commission on the Limits of the Continental Shelf concerning the Extended Continental Shelf in the region of Rodrigues Island



Point ID	Latitude (deg°min'sec")	Longitude (deg°min'sec")	Distance (M)	Article 76 criterion
ECS 343	19° 37' 2.7" S	69° 41' 4.2" E	1	350M constraint point
ECS 344	19° 38' 2.9" S	69° 41' 6.1" E	1	350M constraint point
ECS 345	19° 39' 3.1" S	69° 41' 7.8" E	1	350M constraint point
ECS 346	19° 40' 3.3" S	69° 41' 9.4" E	1	350M constraint point
ECS 347	19° 41' 3.5" S	69° 41' 10.7" E	1	350M constraint point
ECS 348	19° 42' 3.7" S	69° 41' 11.9" E	1	350M constraint point
ECS 349	19° 43' 3.9" S	69° 41' 12.9" E	1	350M constraint point
ECS 350	19° 44' 4.2" S	69° 41' 13.7" E	1	350M constraint point
ECS 351	19° 45' 4.4" S	69° 41' 14.4" E	1	350M constraint point
ECS 352	19° 46' 4.6" S	69° 41' 14.8" E	1	350M constraint point
ECS 353	19° 47' 4.8" S	69° 41' 15.1" E	1	350M constraint point
ECS 354	19° 48' 5.1" S	69° 41' 15.2" E	1	350M constraint point
ECS 355	19° 49' 5.3" S	69° 41' 15.1" E	1	350M constraint point
ECS 356	19° 50' 5.5" S	69° 41' 14.8" E	1	350M constraint point
ECS 357	19° 51' 5.7" S	69° 41' 14.4" E	1	350M constraint point
ECS 358	19° 52' 6.0" S	69° 41' 13.7" E	1	350M constraint point
ECS 359	19° 53' 6.2" S	69° 41' 12.9" E	1	350M constraint point
ECS 360	19° 54' 6.4" S	69° 41' 11.9" E	1	350M constraint point
ECS 361	19° 54' 11.5" S	69° 41' 11.9" E	1	350M constraint point
ECS 362	19° 54' 39.3" S	69° 40' 47.9" E	0.08	60 M chord / 350M constraint point
ECS 363	19° 55' 26.1" S	69° 40' 7.8" E	0.6	60 M distance criterion
ECS 364	19° 56' 12.2" S	69° 39' 26.9" E	1	60 M distance criterion
ECS 365	19° 56' 57.7" S	69° 38' 45.1" E	1	60 M distance criterion
ECS 366	19° 57' 42.5" S	69° 38' 2.6" E	1	60 M distance criterion
ECS 367	19° 58' 26.7" S	69° 37' 19.2" E	1	60 M distance criterion
ECS 368	19° 59' 10.1" S	69° 36' 35.1" E	1	60 M distance criterion
ECS 369	19° 59' 52.9" S	69° 35' 50.2" E	1	60 M distance criterion
ECS 370	20° 0' 34.9" S	69° 35' 4.6" E	1	60 M distance criterion
ECS 371	20° 1' 16.2" S	69° 34' 18.2" E	1	60 M distance criterion
ECS 372	20° 1' 56.8" S	69° 33' 31.1" E	1	60 M distance criterion
ECS 373	20° 2' 36.6" S	69° 32' 43.3" E	1	60 M distance criterion
ECS 374	20° 3' 15.6" S	69° 31' 54.8" E	1	60 M distance criterion
ECS 375	20° 3' 53.9" S	69° 31' 5.6" E	1	60 M distance criterion
ECS 376	20° 4' 31.3" S	69° 30' 15.7" E	1	60 M distance criterion

Submission by the Republic of Mauritius to the Commission on the Limits of the Continental Shelf concerning the Extended Continental Shelf in the region of Rodrigues Island



Point ID	Latitude (deg°min'sec")	Longitude (deg°min'sec")	Distance (M)	Article 76 criterion
ECS 377	20° 5' 8.0" S	69° 29' 25.1" E	1	60 M distance criterion
ECS 378	20° 5' 43.9" S	69° 28' 33.9" E	1	60 M distance criterion
ECS 379	20° 6' 19.0" S	69° 27' 42.1" E	1	60 M distance criterion
ECS 380	20° 6' 53.2" S	69° 26' 49.6" E	1	60 M distance criterion
ECS 381	20° 7' 26.7" S	69° 25' 56.6" E	1	60 M distance criterion
ECS 382	20° 7' 59.2" S	69° 25' 3.0" E	1	60 M distance criterion
ECS 383	20° 33' 23.8" S	68° 41' 58.8" E	1	60 M distance criterion
ECS 384	20° 33' 55.3" S	68° 41' 4.3" E	47.74	60 M distance criterion
ECS 385	20° 34' 25.9" S	68° 40' 9.3" E	1	60 M distance criterion
ECS 386	20° 34' 55.7" S	68° 39' 13.7" E	1	60 M distance criterion
ECS 387	20° 35' 24.6" S	68° 38' 17.6" E	1	60 M distance criterion
ECS 388	20° 35' 52.6" S	68° 37' 21.0" E	1	60 M distance criterion
ECS 389	20° 36' 19.7" S	68° 36' 23.9" E	1	60 M distance criterion
ECS 390	20° 36' 45.9" S	68° 35' 26.3" E	1	60 M distance criterion
ECS 391	20° 37' 11.2" S	68° 34' 28.3" E	1	60 M distance criterion
ECS 392	21° 9' 25.4" S	67° 40' 22.5" E	1	60 M distance criterion
ECS 393	21° 9' 27.0" S	67° 40' 20.5" E	59.98	60 M distance criterion
ECS 394	21° 10' 4.9" S	67° 39' 30.6" E	0.04	60 M distance criterion
ECS 395	21° 10' 41.9" S	67° 38' 40.0" E	1	60 M distance criterion
ECS 396	21° 11' 18.2" S	67° 37' 48.7" E	1	60 M distance criterion
ECS 397	21° 11' 53.6" S	67° 36' 56.8" E	1	60 M distance criterion
ECS 398	21° 12' 28.3" S	67° 36' 4.2" E	1	60 M distance criterion
ECS 399	21° 13' 2.1" S	67° 35' 11.1" E	1	60 M distance criterion
ECS 400	21° 13' 35.0" S	67° 34' 17.3" E	1	60 M distance criterion
ECS 401	21° 14' 7.1" S	67° 33' 23.0" E	1	60 M distance criterion
ECS 402	21° 14' 38.4" S	67° 32' 28.1" E	1	60 M distance criterion
ECS 403	21° 15' 8.7" S	67° 31' 32.6" E	1	60 M distance criterion
ECS 404	21° 15' 38.2" S	67° 30' 36.6" E	1	60 M distance criterion
ECS 405	21° 16' 6.9" S	67° 29' 40.1" E	1	60 M distance criterion
ECS 406	21° 16' 34.6" S	67° 28' 43.1" E	1	60 M distance criterion
ECS 407	21° 17' 1.4" S	67° 27' 45.5" E	1	60 M distance criterion
ECS 408	21° 17' 27.3" S	67° 26' 47.5" E	1	60 M distance criterion
ECS 409	21° 49' 10.2" S	66° 32' 6.8" E	1	60 M distance criterion
ECS 410	21° 49' 38.6" S	66° 31' 26.9" E	59.97	60 M distance criterion
ECS 411	21° 50' 14.2" S	66° 30' 34.9" E	0.78	60 M distance criterion

Submission by the Republic of Mauritius to the Commission on the Limits of the Continental Shelf concerning the Extended Continental Shelf in the region of Rodrigues Island



Point ID	Latitude (deg°min'sec")	Longitude (deg°min'sec")	Distance (M)	Article 76 criterion
ECS 412	21° 50' 48.9" S	66° 29' 42.2" E	1	60 M distance criterion
ECS 413	21° 50' 48.9" S	66° 29' 42.2" E	1	60 M distance criterion
ECS 414	22° 14' 40.0" S	65° 53' 17.5" E	41.34	60 M distance criterion chord / Baseline +200M